

Manuscript Number: PALAEO4448R1

Title: Paleoenvironmental reconstruction of the Last Glacial Maximum, inferred from insect fossils from a tephra-buried soil at Tempest Lake, Seward Peninsula, Alaska

Article Type: Research Paper

Section/Category:

Keywords: Alaska; insect fossils; Seward Peninsula; last glacial maximum

Corresponding Author: Dr. S.A. Elias,

Corresponding Author's Institution: Royal Holloway University of London

First Author: S.A. Elias

Order of Authors: S.A. Elias; Svetlana Kuzmina, PhD; Paul Matheus, PhD; John E Storer, PhD

Manuscript Region of Origin:

Abstract: Sediments and vegetation dated 21,570 cal yr BP were buried under tephra on the northern Seward Peninsula. This buried surface has yielded plant macrofossils in growth position, as well as numerous insect fossils, excellently preserved in permafrost. It appears that many of the insects were buried alive by the volcanic ash. The species composition and ecological affinities of this fossil fauna are typical of Alaskan Late Pleistocene steppe-tundra environments. The assemblages are dominated by the weevil *Lepidophorus lineaticollis*, one of the most common species in Eastern Beringian Pleistocene fossil assemblages. Many other members of the ancient steppe-tundra insect community are preserved in these assemblages, including the pill beetle *Morychus* sp. and weevils of the genus *Coniocleonus*. In Alaska, most of these species (but not all of them) survived the Pleistocene/Holocene environmental transition, but are restricted today to relict patches of steppe-like vegetation. Faunal diversity is low, in spite of the recovery of more than 1000 individual insects and mites including more than 600 beetles. This reflects the small number

of species adapted to the cold, dry environments of the LGM in Eastern Beringia. They represent an ecosystem which no longer exists.

Paleoenvironmental reconstruction of the Last Glacial Maximum, inferred from insect fossils
from a tephra buried soil at Tempest Lake, Seward Peninsula, Alaska

Svetlana Kuzmina¹, Department of Earth & Atmospheric Sciences, 1-26 Earth Sciences

Building, University of Alberta, Edmonton, AB, T6G 2E3 Canada

Scott Elias, Geography Department, Royal Holloway, University of London, Egham, Surrey

TW20 0EX United Kingdom

Paul Matheus, Yukon College, College Drive, Whitehorse, Yukon, Canada, Y1A 5K4

John E. Storer, 6937 Porpoise Drive, Sechelt, British Columbia, Canada, V0N 3A4

Andrei Sher, Severtsov Institute of Ecology and Evolution, Russian Academy of Sciences, 33

Leninsky Prospect, 119071 Moscow, Russia

¹ Corresponding author: e-mail address: kuzmina@ualberta.ca

Abstract

Sediments and vegetation dated 21,570 cal yr BP were buried under tephra on the northern Seward Peninsula. This buried surface has yielded plant macrofossils in growth position, as well as numerous insect fossils, excellently preserved in permafrost. It appears that many of the insects were buried alive by the volcanic ash. The species composition and ecological affinities of this fossil fauna are typical of Alaskan Late Pleistocene steppe-tundra environments. The assemblages are dominated by the weevil *Lepidophorus lineaticollis*, one of the most common species in Eastern Beringian Pleistocene fossil assemblages. Many other members of the ancient steppe-tundra insect community are preserved in these assemblages, including the pill beetle *Morychus* sp. and weevils of the genus *Coniocleonus*. In Alaska, most of these species (but not all of them) survived the Pleistocene/Holocene environmental transition, but are restricted today to relict patches of steppe-like vegetation. Faunal diversity is low, in spite of the recovery of more than 1000 individual insects and mites including more than 600 beetles. This reflects the small number of species adapted to the cold, dry environments of the LGM in Eastern Beringia. They represent an ecosystem which no longer exists.

Deleted: the

1 Introduction

2 The northern Seward Peninsula (Alaska), currently a part of the Bering Land Bridge
3 National Park, is one of the most remarkable areas of Quaternary ~~vul~~canism in permafrost
4 areas. According to the report summarizing 40 years of geological observations here
5 (Hopkins, 1988), the Cape Espenberg-Devil Mountain volcanic field consists of five small
6 shield volcanoes and five maars. These structures repeatedly erupted during the Late

7 Cenozoic, ~~producing~~ eruptions ~~that generated~~ large amounts of volcanic tephra, during the
8 Middle and Late Pleistocene and ~~the~~ Holocene.

Deleted: o

Deleted: ; maar

Deleted: , which produced

Deleted: , occurred

Deleted: even

9 One of the more recent eruptions occurred during the LGM (Last Glacial Maximum)
10 interval, ca 18,000 ¹⁴C yr, or about 21,600 cal yr BP. It resulted in the formation of Devil
11 Mountain Lake craters and a widely distributed Devil Mountain Lake tephra (DMLt), which
12 covered the surface of about 2500 km² with a thickness up to a few meters (Begét et al., 1996;
13 Höfle et al., 2000). Over this large area, the DMLt buried the tundra-vegetated soil,

Deleted: e

14 preserving plants, insects and other organisms in perfect condition in permafrost. Later, the
15 contact between the buried soil and tephra was exposed by ~~erosion related to expansion of~~
16 thermokarst lakes. The buried soil, named the Kitluk Paleosol (KP), became the object of
17 multidisciplinary research supported by the U.S. National Park Service (NPS) during the
18 summers of 1993, 1994, and 1995. The field team excavated the buried surface at 18 sites

Deleted: coastal abrasion at many

Deleted:

Deleted: , supported by the U.S. National Park Service (NPS)

19 located on the banks of nine thermokarst lakes. The results of studies of the soil profiles and
20 properties, former active layer conditions, pollen and plant macrofossils and insects have
21 been published in a series of works (Goetcheus et al., 1994; Höfle and Ping, 1996; Höfle et
22 al., 2000; Goetcheus and Birks, 2001; Goetcheus, 2001; Elias, 2000, 2001).

23 However, the sampling technique used (see “Methods”) yielded only small numbers
24 of insect fossils (less than 100 beetle individuals from seven sites, i.e. 1-10 individuals per

sample). During the summer of 2003 an international group including Paul Matheus (USA), John Storer (Canada), and Svetlana Kuzmina and Andrei Sher (Russia) visited the Tempest Lake site in the Devil Mountain Lake region. The site was chosen for study because an undisturbed geological section was exposed along the lake shore, whereas other nearby lake sites had sediments disturbed by solifluction or covered by modern vegetation. One of the principal aims of the group was to screen bulk samples from the site to obtain a large number of insect fossils, sufficient for estimates of the ecological structure of the beetle assemblages.

Deleted: statistical

Study Area

Tempest Lake is situated near the northern coast of the Seward Peninsula at 66° 28' 53" N and 164° 24' 13" W (Figure 1a). The modern vegetation is typical lowland shrub tundra, dominated by dwarf shrubs, including *Salix*, *Betula nana* L., *Ledum palustre* ssp. *decumbens* (Ait.) Hultén, and *Vaccinium uliginosum* L., as well as sedges, forbs and mosses.

Deleted: D

The modern vegetation cover is quite dense; the soil ranges from moist to wet, and drier, open soils are rare, even on south-facing slopes. The modern beetle fauna of the Tempest lake area is not very rich in species; we collected ground beetles such as *Pterostichus* (*Cryobius*) spp., *Bembidion* spp., *Nebria* spp. and a weevil in the genus *Dorytomus*. Since the site visit was in early summer, normally a good time for beetle collecting, such poor species diversity is probably due to the uniformity of wetland vegetation with uninterrupted moss cover, a type of habitat not preferred by many kinds of beetles. For comparison, the modern beetle fauna found along the coast near Kotzebue is much more diverse. In this coastal region dry, open ground is common.

The study region was blanketed by a thick tephra layer from the Devil Mountain Lake eruption (DMLt) at 18,000 ¹⁴C BP (calibrated age 21,570 cal yr BP). Despite some differences in radiocarbon ages associated with this eruptive event (Goetcheus and Birks

2001), there was probably just one great eruption within a period of weeks or months (Begét
and Mann, 1992), ~~or perhaps within just~~ a few hours to a few days (Begét et al., 1996). This
event took place in late winter or early spring (Goetcheus and Birks, 2001), or, alternatively,
in the late fall, immediately prior to freeze-up (Höfle et al., 2000). The vegetation buried by
the tephra consists of mosses, shrubs (*Salix arctica* ~~Pall.~~ and other dwarf willows), grasses
and sedges (dominated by *Kobresia myosuroides* ~~Vill.~~) and herbs and forbs, including *Draba*
(Goetcheus & Birks, 2001). Mosses covered more than half the land surface. *Kobresia*
myosuroides is a xerophilous sedge species, adapted to open ground habitats and common in
ancient arctic ~~steppe communities. In Alaska today it is found growing on dry, mostly~~
~~calcareous slopes, on gravel bars, and on lichen tundra (Hultén, 1968).~~ *Draba* is tolerant of
soil disturbance, and it occurs in Alaska today in localities where animal disturbance by
grazing, manuring, and burrowing is strong (Walker, 1990). ~~In Alaska, most species of *Draba*~~
~~are found today on dry mountain slopes, in rocky places such as scree slopes, or on dry tundra~~
~~(Hultén, 1968).~~ Taken together, the plant macrofossils from the buried surface are indicative
of dry tundra and arctic steppe environments, different from any modern tundra plant
communities (Goetcheus and Birks, 2001).

Deleted: (

Deleted: with the tephra falling
cold, or

Formatted: Font: Not Italic

Deleted:

Methods

The main difference in the sampling strategy between the NPS team and our work was
that in 1993-1995 the top of the buried surface was ~~sampled following the removal of the~~
~~tephra layer~~, and each sample was taken from an area of about 5 x10 cm² of the buried soil,
not deeper than 2 cm. Thus, each sample was about 100 cm³ in volume. That allowed precise
location of the identified insect species within the microrelief of the buried soil (Goetcheus,
2001, Figs. 4-6), but the general number of fossils was very low, as was their taxonomic

Deleted: cleaned from the tephra

1 diversity. That is why we tried the bulk sampling traditionally used in the western (Siberian)
2 part of Beringia.

3 The Tempest Lake – 2003 site (Figure 1, b) was cleared of modern vegetation and
4 slumped sediments before sampling. At first glance, the bluff appeared to consist of 7 m of
5 loose, dark volcanic soil. After cleaning, it became apparent that while the upper three meters
6 of the section were of volcanic origin (well-sorted and stratified volcanic glass and pumice,
7 generally of dark grey color), the underlying part of the outcrop consisted of unstratified
8 loess-like silt of light grey-beige color. The contact between the two units looked like the
9 surface of earthen hummocks sprinkled with ash, which penetrated deep into the fissures
10 between the hummocks. The uneven contact was emphasized by the sharply contrasting
11 colors of the two units (Figure 1, c). The sediment building the hummocks was quite uniform,
12 and did not show any features of soil profile, but on top and sometimes on the sides of
13 hummocks we found sedge-like tillering plants in living position (Figure 1, e). Interestingly,
14 although all the buried plants were pressed down to the horizontal position at the root stem,
15 all the grass leaves were not longer than 2-3 cm, giving the impression that they had been
16 evenly cut or bitten ~~off~~ , ~~perhaps by~~ grazers (Figure 1, f).

Deleted: (b

Deleted: ?)

17 The hummock-building sediment was sampled to the depth of about 20-30 cm after
18 repeated defrosting, and was transported down ~~slope~~ to the lake for wet-screening (Figure 1,
19 d). More than 100 kg of sediment was screened through a 0.4 mm mesh sieve. Beside insects,
20 the residue contained large numbers of sedge remains, willow branches and roots.

Deleted:

21 The screened sample from the Tempest Lake site was dried and large plant remains
22 were separated in the field. Fossil insects were later picked from the enriched residue in the
23 laboratory, under a low ~~power~~ stereo binocular microscope. This dry sorting technique is the
24 traditional approach among the Russian researchers of Cenozoic fossil insects (Medvedev,

Deleted:

1 1968).

2 The small insect samples collected by the NPS team in the 1990s have been studied by
3 SE. These samples came from two sites at Tempest Lake (Plane and Tern), Eh'cho Lake, Ulu
4 Lake, Reindeer Lake, Lake Rhonda, Swan Lake, Egg Lake and the banks of the
5 Nugnugaluktuk River (Figure 1). These were wet-sieved in the laboratory, then picked in
6 ethanol under the microscope. The remains of small insects were recovered by careful wet-
7 sieving of small bulk samples, as has been done here for the S. Elias samples (Table 1). Dry-
8 sorted samples taken by screening large volumes of sediment tend to contain fewer remains of
9 small insects, but larger numbers of large, heavy-bodied insects, such as weevils. This
10 difference in fossil assemblages may be due to the larger screen size used in the bulk
11 sampling.

Formatted: Font color: Auto

12 The interpretation of the insect data has been carried out by two methods, allowing us
13 to reconstruct general palaeoenvironmental conditions and past temperatures. Environmental
14 reconstructions were made on the basis of ecological group analysis (Kiselyov, 1973). Such
15 an approach was developed to allow quantitative estimation of the environmental significance
16 of each fossil assemblage based both on the ecological preferences of particular taxa and their
17 abundance in the sample. We estimated the minimum number of individuals (MNI) for each
18 taxon, based on the maximum number of individual sclerites (head capsules, pronota, and
19 elytra) of a taxon in a sample.

Formatted: Font: 12 pt, English (U.K.)

Formatted: Normal, Line spacing: Double

Deleted: 1

Formatted: Default Paragraph Font, English (U.K.)

Formatted: Font: 12 pt, English (U.K.)

Formatted: English (U.K.)

20 Ecological groupings of insects found in Pleistocene fossil assemblages have been
21 described by Matthews (1974, 1982, 1983) for Eastern Beringian faunas, and by Kiselyov
22 (1973, 1981) for Western Beringian faunas; the latter was further developed by Kuzmina
23 (2001), Sher et al., 2005 and Kuzmina and Sher (2006). Each beetle, ant and true bug taxon

has been given an ecological classification that allows the combination of individual taxa into ecological groups.

____ Matthews' (1983) classification system is a mixture of different types of groups. Some of his groups are based on taxonomy (e.g., the *Lepidophorus-Morychus* group), while others are based on ecological attributes (e.g., the Hygrophilous and Aquatic groups). Matthews (1974) had also developed a more complicated scheme in which beetle taxa were divided into primary groups on the basis of their distribution, then into subgroups on the basis of their ecological preferences, then into a third level of groups, based on vegetation type.

Deleted: op. cit.

____ The Russian schemes (e.g., in Kuzmina and Sher, 2006) use an ecological classification. In this article we have followed a classification scheme based on simple ecological terms. It differs from the West Beringian system where subdivisions have had to be defined in order to classify more complex steppe and tundra communities.

We use the following ecological codes here:

s-t — species indicative of Pleistocene steppe-tundra environments in Alaska, that are rare and exotic in modern tundra ecosystems. Examples include the pill beetle genus *Morychus*,

Deleted: ²

some dung beetles of the genus *Aphodius*, and most of the weevils in the genus *Coniocleonus*,

Deleted: brush

as well as the sage feeding weevil, *Connatichela artemisiae* Anderson. The genus *Coniocleonus* was reassigned to *Stephanocleonus* by R. Anderson (1987). This is a contentious issue among taxonomists. B. Korotyaev (in Berman et al, 2001a) has argued that the genus *Coniocleonus* must remain separate. This is very important for understanding the differences between Western and Eastern Beringia steppe-tundra. *Stephanocleonus sensu* Korotyaev was common in Western Beringia during the Pleistocene, and has never been found in America, either in the modern fauna, or as a fossil. This genus of weevils lives today only in thermophilous steppe habitats (Berman et al., 2001a) where there is a high level of

1 soil warmth in summer.

2 dt — insects associated with dry, open habitats in tundra and in a part of the forest zone. This

Deleted: ¶

Formatted: English (U.K.)

3 is a large group. The principal species, abundant in many Eastern Beringian Pleistocene

4 assemblages, is the weevil *Lepidophorus lineaticollis* Kirby. The group also includes many

5 other weevils such as *Coniocleonus zherichini* Ter-Minassian et Korotyaev, *Sitona aquilonius*.

6 Bright, *Hypera* spp., and the ground beetles *Amara alpina* Zett., *Stereocerus haematopus*.

7 (Dejean) and others.

8 mt — insects associated with mesic to moist tundra habitats, mostly found today in the arctic

9 tundra but also in patches in northern forests. These communities include meadows and bogs.

10 The most abundant beetles of this group that are found in Pleistocene assemblages are ground

11 beetles in the *Cryobius* subgenus of the genus *Pterostichus*. The mesic tundra group includes

Deleted: group

12 some rove beetles, such as *Tachinus brevipennis* (Sahlb.) and *Holoboreaphilus*

13 *nordenskiöldi* Mäklin, the leaf beetles *Chrysolina septentrionalis* Men. and *Phaedon* spp.,

14 and others.

15 ar — arctic insects. This group consists of cold-resistant beetles, living today in the northern

16 tundra and polar desert, such as the leaf beetle *Chrysolina subsulcata* Mannh. (Makarova et

17 al., 2008).

18 sh —insects that live and feed on shrubs, mostly willows, such as weevils of the genus

Deleted: . ¶

19 *Lepyris*, and some leaf beetles of the genus *Chrysomela*.

20 pl — plant litter inhabitants including many species of rove beetles.

21 oth — other insects, with indeterminate ecological status, such as inexactly identified

Deleted: out certain

Deleted: lady birds and some

22 specimens.

Deleted: (e.g., *Carabus* sp.)

23 r&a — riparian and aquatic insects. This group includes aquatic beetles in the families

24 Hydrophilidae and Dytiscidae, as well as caddisfly (Trichoptera) larvae and riparian insects of

Deleted: water bugs and

different families. These include the ground beetle genera *Bembidion*, *Nebria*, and *Elaphrus*, the rove beetle genus *Stenus*, the weevil genus *Notaris*, and shore bugs (Saldidae). North American species of *Notaris* include *N. aethiops* (Fab.), a wetland species associated with *Typha*, and *N. bimaculatus* (Fab.), a wetland species associated with reeds and rushes (Anderson, 1997).

Deleted: aquatic

There is also a forest group in this scheme, but this group is altogether absent from the Seward Peninsula faunas.

The mean temperatures of the warmest and coldest months were reconstructed using the Mutual Climatic Range (MCR) method (Atkinson et al., 1986, 1987, Elias, 1994). This method has already been developed for use in both Eastern Beringia (Elias, 2000, 2001) and Western Beringia (Alfimov et al., 2003). It should, however, be noted that the Russian approach to the MCR method is different from the classical (European-American) one. The main difference is that Russians include phytophagous species in their analyses (ignored in the classical approach), as they consider that the plant eating species are important indicators of past temperature in Western Beringia (Alfimov et al., 2003).

Deleted: point

Deleted: i

Deleted: are proving

Results

We analyzed a total of 47 insect samples from eight sites: Tempest Lake (three different sections), Lake Rhonda, Ulu Lake, Eh'cho Lake, Reindeer Lake, Swan Lake, Egg Lake and the Nugnugaluktuk River. The insect remains extracted from these samples have truly remarkable preservation; in fact they are even better-preserved than those from other permafrost sites in Alaska and Siberia. Some specimens still have major body parts connected, such as elytra still attached to abdomens, bodies with legs, and heads with

Formatted: Font color: Auto

1 antennae (Figure 2). The best studied site is Tempest Lake, where one large and twelve
2 smaller samples were taken. Thirteen samples were taken from an exposure at Eh'cho Lake,
3 and other sites yielded 2-3 samples each (Table 1). The samples from the same locality were
4 pooled in Table 1.

Deleted: joined together

5 The most abundant species in our samples is the weevil *Lepidophorus lineaticollis*.
6 This beetle makes up half of the specimens from the large sample taken from Tempest Lake,
7 and it is present in the all other Tempest Lake samples except one; it occurs in all the Lake
8 Rhonda site samples, and most of the Ulu Lake and Reindeer Lake site samples. Other
9 members of dry tundra (dt) group are less abundant. There are the ground beetles *Amara*
10 *alpina* and *Stereocerus haematopus*, the rove beetle *Micralymma brevilingue* Schiodt, the pill
11 beetles *Curimopsis albonotata* (LeC.) and *Simplocaria* tessellata LeC., and the weevils
12 *Mesotrachypion alaskanum* (Fall), *M. cyanitinctum* (Fall), and *Sitona aquilonius*. All the
13 species discussed here could potentially live in modern shrub tundra, in patches of open
14 ground with scattered xerophilous vegetation.

Deleted: tessellata

15 _____ The remains of a pill beetle *Morychus* cf. *aeneolus* (LeC.) may represent aberrant
16 specimens of an undescribed species of *Morychus*. The identification of *Morychus rutilans*
17 Mots. in Matthews and Telka's (1997) list of Eastern Beringian fossil insects was due to a
18 misunderstanding of the taxonomic status of *Morychus viridis* Kuzm et Kor. Sergei Kiselyov,
19 a Russian fossil beetle expert, sent some modern individuals of *M. viridis* from Chukotka to
20 Paul J. Johnson, who was revising North American byrrhids at that time. Johnson was
21 confident that these specimens belonged to *Byrrhobolus rutilans* Mots. This taxonomic
22 revision took place before *Morychus viridis* had been described. Subsequently, Johnson
23 (1985) revised the status of *Byrrhobolus rutilans*. In reality, *Byrrhobolus rutilans* is a
24 completely different species, known today from the Altai region. Johnson later revised the

Deleted: ³

Formatted: Font: Italic

Formatted: Font: Italic

Formatted: Font: Italic

Formatted: Font: Italic

Formatted: Font: Italic

Formatted: Font: Italic

Formatted: Font: Italic

status of the genus *Byrrhobolus*, making it a subgenus of *Morychus* (Kuzmina and Korotyaev, 1987). In our opinion, the American fossil *Morychus* is an undescribed species, different from the Siberian species *M. viridis* and from *M. rutilans* in the Matthews and Telka (1997) list.

Formatted: Font: Italic

Formatted: Font: Italic

Formatted: Font: Italic

Formatted: Font: Italic

Formatted: Font: Italic

Formatted: Font: Italic

Deleted: All the species discussed here could potentially live in modern shrub tundra, in patches of open ground with scattered xerophilous vegetation.

The steppe-tundra (s-t) group is of secondary importance in the faunal assemblages. The dominant taxon of this group is the pill beetle *Morychus* sp. This beetle makes up one-fourth of the specimens in the large sample from Tempest Lake and it also occurs occasionally in the other site assemblages, mostly from Tempest Lake. The large sample from Tempest Lake also contains other members of the steppe-tundra group, including the weevils *Coniocleonus confusus* (Anderson), *C. parshus* (Anderson), and *Ceutorhynchus subpubescens* LeC. A few samples contain specimens of the dung beetle *Aphodius* sp.

Deleted: *confusus*

Deleted: .

Insects associated with more-or-less wet habitats play a less important role in these faunal assemblages, compared with the xerophilous taxa. The mesic tundra (mt) group is best represented by the ground beetles of the *Pterostichus* (*Cryobius*) group, including *Pterostichus arcticola* (Chaud.), *P. kotzebuei* Ball, *P. tareumiut* Ball, *P. nivalis* (Sahlb.), and *P. parasimilis* Ball, and some specimens of the *Cryobius* subgenus that could not be specifically identified. They are more abundant in the Tempest Lake and Lake Rhonda sites.

Deleted: unidentified

Beside these beetles, the mesic tundra group includes the rove beetle *Holoboreaphilus nordenskiöldi* (Mäklin) (only one specimen from the Eh'cho Lake site), *Tachinus brevipennis* (Sahlb.) (occurs occasionally), and the leaf beetles *Chrysolina septentrionalis* (Men.) (common in the large Tempest Lake sample and rare in other samples), *C. basilaris* Say (a single specimen from the Tempest Lake site), and *Phaedon oviformis* LeC. (a single specimen from the Eh'cho Lake site). Arctic species are represented by the leaf beetle *Chrysolina subsulcata* Mannh., which is numerous in the large Tempest Lake sample.

Formatted: Font: Not Italic

The shrubs group is poorly represented in these faunas. We only found single specimens of the willow weevils *Lepyrus nordenskiöldi* Faust and *L. gemellus* Kirby. Other members of this group include the leaf beetles *Chrysomela* cf. *crotchii* Brown, and *Chrysomela* sp.

Likewise the plant litter group is poorly represented. We only found a few specimens of the rove beetle genus *Olophrum* sp. from the Nugnugalukluk River site, and we found the rove beetle *Eucnecosum brachypterum* (Grav.) in samples from Lake Rhonda and the Nugnugaluktuk River.

Specimens from the Riparian and Aquatic group are limited to the Nugnugaluktuk River samples. Single specimens of truly aquatic insects (one water beetle and one chironomid midge larva) have been recovered from the Eh'cho site, but three water beetle species and numerous caddisfly larvae were recovered from the Nugnugaluktuk River site. Adult water beetles are known to leave the water and fly to other water bodies, while caddisfly larvae remain in the water until they become winged adults. This evidence suggests that the buried surface at the Nugnugaluktuk site was aquatic in nature, probably a system of shallow streams with sandy bottoms, as preferred by the caddis larva of *Molanna* sp. and was likewise suitable for some caddis larvae in the family Limnephilidae. Other than at this site, there are almost no aquatic insects in our fossil records from this region.

It seems likely that all other samples represent terrestrial surfaces that were buried by the tephra. Further evidence supporting this hypothesis comes from the presence of fossil

leafhoppers (Cicadellidae) in our samples. This group is uncommon in modern tundra communities; their presence in our fossil assemblages is most likely linked to grassy steppe-tundra vegetation. Interestingly, Matthews (1974) found large numbers (149 individuals) of the Cicadellid species *Hardya youngi* in his sample S-1 from Cape Deceit, about 50 km

southeast of Tempest Lake on the northern coast of the Seward Peninsula. This assemblage is also thought to be of LGM age.

Deleted: Also, fly (Diptera) pupae and oribatid mites are typically found in tundra soils.

Discussion

The insect assemblages from our study sites are generally indicative of dry, cold steppe-tundra environments. We conclude that this was the nature of the landscape buried by the tephra about 21,600 years ago. The composition of our fossil assemblages is unlike any modern insect communities. More specifically, the proportion of ecological groups found in our fossil assemblages could not be found in any modern fauna. First of all, the combination of steppe-tundra and arctic groups does not occur today, even though it typified large regions of steppe-tundra during the Pleistocene. Some insects, for instance the weevils *Coniocleonus confusus* and *C. parshus*, now live far south of the Seward Peninsula.

Deleted: here

Our unidentified specimens of *Morychus* may represent an extinct steppe-tundra pill beetle. The fossil *Morychus* from the Seward Peninsula apparently belongs to the same species as the *Morychus* specimens found in Pleistocene faunal assemblages from other sites in Alaska and the Yukon. SK has examined fossil specimens in the collections of the Geological Survey of Canada (originally collected by John Matthews and Alice Telka from Alaskan and Yukon fossil localities), in addition to fossils she collected from the North Slope of Alaska and from five sites along the Yukon River. There is no doubt that they all belong to the same species, but no match has been found among the modern *Morychus* species of North America or Asia. The closest relative of this fossil *Morychus* is the Western Beringian species, *M. viridis*, which played a similar ecological role in Siberian Pleistocene faunas. The fossil American *Morychus* species differs from all modern North American *Morychus* (including the apparently close relatives, *M. aeneolus* (LeC.) and *M. oblongus* (LeC.)) by its

size, body shape, and wing development. It differs from the Siberian *Morychus viridis* [Kuzmina et Korotyaev](#) by its wing development and the shape of the elytral shoulder. *Morychus viridis* is a short-winged form (wing shorter than elytron) with a flattened shoulder and hind angles of the pronotum (Berman and Zhigulskaja, 1989). The American fossil *Morychus* has a less-flatted elytral shoulder with a track of tubercles on the underside which indicates a better-developed wing. The Tempest Lake fauna contains a well preserved *Morychus* elytron with a preserved wing that is the same length as the elytron (Figure 2).

The ecology of *Morychus viridis* is well studied (Berman, 1990; Berman et al., 2001a). It is found in specific habitats in northeast Asia today, where the soil is very dry and remains free from winter snow cover. It is associated with the dry-adapted sedge *Carex argunensis* [Turcz.](#), and lives where this sedge forms a dense sod. Its larvae feed on the moss *Polytrichum piliferum* [Hedwig](#) that grows in sparse patches of sedge clumps. At the northernmost extent of its modern range on Wrangel Island, it lives in similar habitats with other species of xerophilous sedges (O. Khruleva, pers. comm.). We envision a similar role in the ancient steppe-tundra ecosystem for the unidentified species of American *Morychus* found in Eastern Beringian fossil assemblages. It probably lived on patches of dry soil with thin moss cover, surrounded by *Kobresia* sedge plants. *Kobresia myosuroides* (false elk-sedge) dominated the ground cover at all of the Seward Peninsula sites buried by the LGM tephra (Goetcheus & Birks, 2001).

The abundance of the weevil *Lepidophorus lineaticollis* in our samples is evidently linked with the ancient steppe-tundra environment, but this species is also quite common today in open, dry, warm patches in the tundra, such as south-facing slopes, and on sandy soil with thin moss cover. It has also been found in the boreal forests of Alaska and the Yukon, in patches of open ground with scattered vegetation, on patches of steppe, and on sandy river

1 banks far back from the water's edge. According to Anderson (1997) it has also been found
2 on moist tundra and under alder leaf litter. Nevertheless, despite its variable ecological
3 preferences, we consider this to be an indicator of Pleistocene steppe-tundra environment, as
4 did Matthews (1982, 1983). Indeed, dominance of *Lepidophorus lineaticollis* in many of our
5 fossil assemblages could be explained by the existence of dry steppe-tundra conditions where
6 soils were warm in summer. An investigation of the habitat preferences of *Lepidophorus*
7 *lineaticollis* shows the number of beetles increases dramatically with elevation in the Kluane
8 Lake region of the southern Yukon Territory. Here the forest zone gives way to mountain
9 steppe at an elevation of 1400 m above sea level, and the abundance of this weevil sharply
10 increased (up to 3-4 times) just in this transition zone (Berman and Alfimov, 2000). Annual
11 soil degree days (SDD) in the mountain steppe zone vary from 1040 to 2380 C°/day, which
12 corresponds to the variation between shrub tundra and the relict steppe in the upper Kolyma
13 River basin in northeastern Siberia. This latter region is a modern refugium for thermophilous
14 insect species that formed part of the Beringian steppe-tundra community during the
15 Pleistocene (Berman et al, 2001a).

Deleted: S

16 Mesic tundra beetles may seem out of place in an LGM steppe-tundra environment,
17 but no Beringian landscape was completely covered by one kind of vegetation (Schweger,
18 1982; Yurtsev, 2001). Topographic diversity leads to mosaics in soil moisture and vegetation
19 cover. Apparently the mesic tundra fauna of Eastern Beringia was able to exploit the damp
20 patches of the northern Seward Peninsula, even during the cold, dry interval of the LGM.
21 *Pterostichus (Cryobius)* spp. are common inhabitants of modern mesic tundra in Alaska and
22 the Yukon (Ball, 1963; Lindroth, 1963). These beetles are typically found under mosses,
23 along river banks, and under deciduous leaf litter, but some species are also occasionally
24 found in rather dry habitats. These typical tundra beetles like to warm themselves on dry

1 patches of ground. On the Pleistocene steppe-tundra, they might have lived in topographic
2 depressions where increased moisture would have supported more dense vegetation cover,
3 such as mosses, shrub birch and willows.

4 Another mesic tundra species, the rove beetle *Holoboreaphilus nordenskiöldi*, is one
5 of the most hygrophilous species in our fossil assemblages. This species prefers wet, often
6 boggy habitats in tundra and the northern edge of boreal forest (Campbell, 1978). In a steppe-
7 tundra landscape it could have lived in small boggy patches or frost cracks.

8 *Tachinus brevipennis* and *Chrysolina septentrionalis* are as common today on the
9 Alaskan arctic tundra as they were in Pleistocene steppe-tundra communities. Both species
10 are highly cold adapted, and widely distributed on the modern arctic tundra. Only single
11 specimens of *Tachinus brevipennis* were found in most of our fossil assemblages. Numerous
12 specimens of *Chrysolina septentrionalis* were recovered from the large sample from Tempest
13 Lake, and single specimens were recovered from Eh'cho Lake samples. This paucity is
14 probably due to taphonomic bias in the samples. *Chrysolina septentrionalis* is a large, heavy-
15 bodied beetle, and it might not have been found in small samples because of its size. This
16 species feeds on Brassicaceae which are well represented (Brassicaceae undifferentiated,
17 *Draba* sp., *Eutrema edwardsii* R. Br.) in the buried soil plant list (Goetcheus and Birks,
18 2001).

Formatted: Font color: Auto

Deleted: Cruciferae

Deleted: Cruciferae

19 Shrub-associated insects are quite rare in our fossil assemblages. All of the species we
20 identified feed on willows. We might have expected greater numbers of these insects in our
21 samples, because shrub willow was very likely part of the steppe-tundra vegetation mosaic,
22 growing near water bodies or in depressions (Guthrie, 1990). However, during the LGM,
23 Seward Peninsula willows were represented mostly by small dwarf shrubs such as *Salix*
24 *arctica* (Goetcheus and Birks, 2001). This prostrate willow would hardly be a good host plant

for the willow weevils of the genus *Lepyrus* or for the willow feeding leaf beetles of the genus *Chrysomela*. The presence of these beetles in our fossil assemblages suggests that at least some medium-sized willow shrubs were part of the northern Seward Peninsula LGM vegetation. Today the leaf beetle *Chrysolina subsulcata* lives only in the northern parts of the Arctic tundra, including polar desert. It was also a common member of the Pleistocene steppe-tundra community. The remarkable numbers of specimens of this species in the Tempest Lake fauna suggests quite cold conditions. We also found another species in this genus: *Chrysolina septentrionis*. The closest relative of *C. septentrionalis* is *C. tundralis* Jacobson (Bienkowski, 2004). The principal modern range of the latter species is in northern Siberia, mostly on the tundra, but individual specimens have been collected from steppe regions much farther south, such as the Lipetsk region south of Moscow, about 53° N.

The proportion of different ecological groups (Figure 3), as reconstructed from the insect data, is quite similar to the reconstructions based on plant macrofossil evidence (Goetcheus and Birks, 2001). The botanical evidence also indicates an LGM environment dominated by steppe-tundra vegetation with sedges, grasses and herbs, interspersed with open ground with thin moss cover. The wide distribution of dry tundra vegetation during the LGM on the loess soils of plains may have been fostered by a climatic regime featuring low humidity and enhanced evaporation. Cold steppe vegetation, dominated by xerophilous sedges including *Kobresia*, herbs and thin moss cover, exists only in relict patches today, even though it was typical in the Beringian Pleistocene. For instance, it occurs in the cold, windswept alpine tundra of the Rocky Mountains. This kind of vegetation requires low humidity, high levels of summer warming, and little or no snow cover in winter. Strong winds may have enhanced soil evaporation. Active loess deposition may also have enhanced soil dryness. Today, relict patches of steppe grow mostly on detrital soils, but in the Pleistocene it

Deleted: ¶

Deleted: ratio

was widely distributed on loessic soil as well. Although mesic and moist tundra vegetation dominates the Seward Peninsula today, these communities played a secondary role during the LGM. The paleobotanical reconstruction confirms the presence of dwarf shrubs, herbs and thin moss cover.

During the LGM, most of the landscape of the northern Seward Peninsula was relatively open ground with small herbs and arctic willows. The insect fauna of this habitat lives today in the high arctic (arctic tundra is characterized by more-or-less open ground); these species are probably better adapted to live on dry steppe-tundra than on modern moist tundra with thick moss cover.

Deleted: occupied by

The main feature of the lifestyle of cold adapted Arctic insects is the prolongation of larval development for several years (Chernov, 1978). This allows them to build up a store of chemical energy to fuel their eventual metamorphosis. The short growing season in the Arctic makes it essential for Arctic beetles to find patches of open soil on which to warm themselves. This behavior is quite difficult to achieve in a carpet of wet mosses.

Deleted: The closest relative of *Chrysolina septentrionalis* is *C. tundralis* (Bienkowski, 2004). The principle modern range of the latter species is in northern Siberia, mostly on the tundra, but individual specimens have been collected from steppe regions much further south, such as the Lipetsk region south of Moscow, about 53° N.

Formatted: Font: Not Italic

In our view, the modern insect communities of northeast Asia and northwestern North America represent new combinations of species that came together after the collapse of the steppe-tundra ecosystem. Hence the modern ranges of species previously found together on the steppe-tundra do not overlap today, but they could do again, if the steppe-tundra were to reform in another glacial interval. This has probably happened repeatedly in the past.

Components of the steppe-tundra beetle fauna were living at Cape Deceit during at least the last 400,000 yr (Matthews, 1974). These taxa include *Lepidophorus lineaticollis* and *Morychus*. Also, Matthews (1974) found the weevil *Vitavitus thulius* Kissinger in assemblages from the Cape Deceit Formation, dating approximately to 1.8 mya. This weevil lives today on dry tundra in the Yukon, and in steppe environments farther south (Anderson,

1997). While this species was not recovered from our LGM-age samples, it has been found in Middle Pleistocene faunal assemblages from the Alaskan interior (Elias et al., unpublished data), and from the Late Pliocene fauna at the Lost Chicken site in east-central Alaska (Matthews and Telka, 1997).

MCR temperature reconstructions

The beetle faunas that lived in the study region at the time when the Devil Mountain tephra buried the landscape are indicative of climatic conditions apparently somewhat colder than today. Our estimate of the mean July temperature (TMAX), based on the mutual climatic range of the predators and scavengers living there at that time, is 7.5-9.5°C. The modern TMAX in this region is unknown, because there are no meteorological stations nearby. The closest long-term meteorological station is at Kotzebue, which lies about 0° 25' north of the study sites. TMAX at Kotzebue is 12.6°C, which is about 3-5°C warmer than the reconstructed LGM TMAX for the study region. However, more short-term climate data are available for Wales, Alaska, which lies south west of our study region on the Bering Sea coast of the Seward Peninsula. Modern TMAX at Wales is only 8.4°C. In comparison with the modern climate at Wales, Alaska, our MCR estimate of TMAX during the LGM straddles the modern value by about 1°C on either side.

Deleted: If we compare our

Deleted: results with the modern climate at Wales, then our TMAX estimate

Deleted: TMAX

Our estimate of the mean temperature of the coldest month of the year (TMIN) is -32 to -24.5°C. Modern TMIN at Kotzebue is -19.7°C, but as discussed in Elias et al. (1999), it is inappropriate to compare TMIN estimates for regions which are now situated along the Alaskan coastline with glacial-age TMIN values for these regions, because the Bering Land Bridge was exposed at that time, so the maritime climatic effects of today did not affect the study region during the LGM, when it was in the middle of a very large continental region.

The only other LGM beetle fauna from Eastern Beringia comes from the Colorado

Creek site, in southwestern Alaska (Elias, 2001). This site is dated at approximately 18,250 cal yr BP. Here, the TMAX estimate was 11.5-12.5°C, and the TMIN estimate was -21 to -19°C. The TMAX estimate is 2.3-3.3°C colder than the modern value, and the TMIN estimate is 2.1-1.6°C warmer than today. The LGM temperature reconstructions for these two regions of western Alaska suggest that regional temperatures were not radically different from today during the LGM. The main features of regional LGM climate that would distinguish it from the modern climate were thus likely to be decreased precipitation, lower relative humidity, lower snow cover and perhaps increased wind speeds. These were the climatic factors that fostered the steppe-tundra ecosystem.

The LGM insect fauna from our study region has both similarities and differences from other Late Pleistocene insect faunas in Eastern and Western Beringia. Late Wisconsinan insect faunas from the Titaluk River (North Slope of Alaska), Old Crow Basin (Northern Yukon), and some additional sites in Yukon Territory, aged from 32 to 13 ka BP are dominated mostly by xerophilous beetles living in treeless landscapes. The dominant species are the weevil *Lepidophorus lineaticollis* and ~~the~~ pill beetle *Morychus* sp. (Matthews and Telka, 1997). Some weevils of the genus *Coniocleonus* (listed as *Stephanocleonus* in Matthews and Telka, 1997) were also present. The arctic leaf beetle *Chrysolina subsulcata*, found in the Seward Peninsula samples, was absent from these other sites. This could be due, in part, to a lack of specific identifications of *Chrysolina* specimens by other workers. Matthews and Telka's (1997) list simply shows '*Chrysolina* spp.' In any case, it does not appear that *Chrysolina subsulcata* was an important species in other Late Wisconsinan assemblages.

Beetle faunas from the LGM in Western Beringia have been studied in several areas (Fig. 4): in the Lena Delta (Bykovsky Peninsula, Sher et al., 2005), on the Kolyma Lowland

Deleted: a

1 (Alyoshkina Zaimka, Kiselyov, 1981) and on the south of the Chukotka Peninsula (Kuzmina
2 and Sher, unpublished). The latter site is situated along the Main River, at 64° 35'N, a little
3 south of our study sites on the Seward Peninsula. The insect fauna dated from about the LGM
4 is characterized by high percentages of arctic insects (up to 41%), fewer numbers of dry
5 tundra species, and an absence of the steppe group. The earlier and later insect assemblages
6 are more similar in ecological structure to our Seward Peninsula faunas: the dry tundra group
7 dominates, the arctic insect component is not very significant, but the number of steppe-
8 tundra indicators is lower in Chukotka. Despite this ecological similarity, the species
9 compositions are different. There are no *Lepidophorus* remains in the Chukotka samples; the
10 species of *Morychus* pill beetle is different; the arctic group is represented by the weevil
11 *Isochnus arcticus* (Kor.), which is absent from Seward Peninsula assemblages. However, the
12 two faunas do share some species in common, namely *Amara* (*Curtonotus*) *alpina* (Payk.),
13 *Stereocerus haematopus*, and *Lepyrus nordenskiöldi*.

Deleted: time

14 The Bykovsky section (71° 53' N) is situated far north of both the Chukotka and
15 Seward Peninsula sites. The LGM insect fauna from Bykovsky is completely dominated by
16 arctic insects, such as *Isochnus arcticus*, while other groups are only represented by single
17 individuals. Pre-LGM assemblages are dominated by the mesic tundra group, while post-
18 LGM assemblages are dominated by steppe insects. Thus, the northern site shows a
19 significantly stronger influence of cold climate during the LGM and its environmental history
20 is not fully analogous to the more southerly sites on either side of the land bridge.
21 The difference between the Seward Peninsula and Bykovsky faunas can be explained
22 by the northern position of the latter. More southern and inland West Beringian sites, such as
23 Alyoshkina Zaimka in the lower course of the Kolyma, show much more xerophilic
24 (“steppic”) insect assemblages than the Seward Peninsula LGM fauna. The lower part of the

Deleted: to

Deleted: (71° 53' N)

Alyoshkina sequence (sample AZ-102) is dated about 16-17 ka (Alfimov et al., 2003), so it is probably slightly younger than the peak-LGM Seward Peninsula assemblage, but it definitely pre-dates the Bykovskiy post-LGM peak of steppe insects. The dominance of steppe insects in the AZ-102 assemblage can be clearly seen in Fig. 4; moreover, unlike the fauna from the Seward Peninsula, this group includes species of true Asiatic plain and mountain steppe, such as the weevils *Stephanocleonus* spp., the leaf beetles *Chrysolina aeruginosa* (Fald.) and *C. perforate* (Geb.), the ground beetle *Curtonotus (Amara) fodinae* Mannh., and others.

Deleted: o

Deleted: perforata

Formatted: Font color: Auto

The fossil insect faunas from the Seward Peninsula offer some unique insights into the ecosystems of central Beringia during the LGM. Presumably nearly all of the specimens identified from our fossil assemblages died on the same day, providing a detailed snapshot of local environments, ranging from aquatic to upland habitats. The reconstruction discussed here is therefore unique among fossil insect reconstructions, which are usually based on samples that are 2.5-5 cm thick, representing accumulations of organic detritus spanning decades or even centuries of time. Our insect evidence, combined with the plant macrofossil evidence, indicates a productive ecosystem, dominated by dry-adapted sedges that would have provided suitable grazing for herds of large mammals. The condition of buried plant stems at the Tempest Lake (2003) site (fig. 1, f) may offer indirect evidence of intense grazing of local plant cover during the LGM. The former abundance and diversity of large grazing mammals in this area has been repeatedly demonstrated (Guthrie, 1990, 2001).

Deleted: an

Conclusions

This research contributes to the decades of discussions between the Russian and North American schools of Quaternary paleoecology. The main controversy was that Russians believed that most of the Pleistocene environments, and the LGM ones in particular, have no

1 complete modern analogues, thus supporting extinct communities (Vangengeim, 1977;
2 Gitterman, 1985; Yurtsev, 1981; Sher, 1997). Most North American colleagues insisted that
3 the Late Pleistocene plant communities were just a pauperized version of modern arctic
4 vegetation (e.g., Ritchie and Cwynar, 1982; Colinvaux, 1996). The study of the Kitluk
5 Paleosol – a live soil surface buried under the thick volcanic ash during the LGM – has
6 demonstrated for the first time that the character of plant associations of that time can hardly
7 be found in the modern Arctic (Goetcheus and Birks, 2001).

Deleted: LGM

Deleted: for the first time

8 Analysis of fossil insects from the Tempest Lake site and accompanying sites has led
9 us to the conclusion that the beetle fauna found there has no complete modern analogues in
10 Alaska, or Yukon, or elsewhere. It raised, however, another question – were the Alaskan
11 beetle assemblages, interpreted as steppe-tundra ones, similar to the classic Siberian tundra-
12 steppe? Our research has shown that they were ecologically alike to some degree. Both
13 showed the combination of tundra beetles (among which dry tundra habitat species prevailed,
14 but with the admixture of high Arctic species) with relatively more thermophilic beetles,

Deleted: assemblage

Deleted: ecologically

15 currently living farther south. Both reflected the general mosaic of habitats – from dry, open
16 sites with steppe-like vegetation to wetter sites where the vegetation was more like what is
17 found today on the Seward Peninsula.

Deleted: u

Deleted: well and middle heated

Deleted: ,

Deleted: dry tundra vegetation

Deleted: , more common on

Deleted: today.

18 The taxonomic composition of ecologically similar beetle assemblages was, however,
19 quite different. Practically none of Siberian true steppe weevils, ground and leaf beetles were
20 found in the Seward Peninsula assemblages, and even the moss-feeding pill beetle
21 (*Morychus*) was represented by different species. The considerable differences between the
22 modern, insect faunas of Western and Eastern Beringia, (and also the differences in
23 Pleistocene faunas) have recently been discussed in detail by Berman et al. (2001a). We have
24 now been able to demonstrate this phenomenon by comparison of more-or-less synchronous

Deleted: mass

Deleted: Pleistocene

Deleted: A high degree of taxonomic

Deleted:

Deleted: Siberian modern invertebrates (and partially between the Pleistocene beetles)

Deleted: s

Deleted: recently

Deleted: D. Berman (

Deleted: ,

Deleted: m

1 fossil assemblages of LGM age. It remains unclear why invertebrates, including many beetle
2 species, appear to have been less capable of crossing the Bering Land Bridge than were plants
3 and mammals.

4 The suggestions that the bridge itself played a role in filtering out xerophilic and
5 relatively thermophilic animals because of its higher humidity (Elias et al., 1996), or that it
6 formed a sort of “mesic buckle” in the Holarctic tundra-steppe belt (Guthrie, 2001) have been
7 discussed in two papers (Berman et al., 2001a, 2001b). They have shown that some
8 mesophilic and cold-adapted insects and other invertebrates (e.g., widely distributed
9 earthworms) were also unable to cross the land bridge.

Deleted: reasonably criticized by
Berman

Deleted: He

Deleted: has

10 Evidently, this problem does not have one simple explanation. In some cases, we are
11 most probably dealing with a kind of vicariance. For example, weevils feeding on sage,
12 (*Artemisia*) are represented in Alaska and Siberia by different genera – might competitive
13 exclusion be the explanation? Also, what do we know of the ecology and behaviour of the
14 Alaskan Pleistocene pill beetle *Morychus* sp. (most probably an extinct species, see above)?

Deleted: brush

Deleted: could they not have
been competitors

Deleted: The

Deleted: – what do we know
about its ecology and behaviour

15 Its role in the biological communities which existed in rigorous environments like the Kitluk
16 buried soil is so similar to the role of *M. viridis* in Siberian assemblages that it begs the
17 question: could the Alaskan species have prevented ed *M. viridis* from dispersing to Alaska,
18 because it occupied the niche of the former, even though it was morphologically different?

19 Evidently, this and similar scenarios are possible, but we have drawn the following

20 conclusions: 1) the steppe-tundra fauna definitely arose well before the LGM; 2) this fauna
21 had deep historical roots in the different insect faunas of Eurasia and North America; 3)
22 unravelling the steppe-tundra faunal story requires much deeper knowledge of their evolution
23 and environmental history than we currently have.

Deleted: about them:

Deleted: they

Deleted: they

Deleted: basically

Deleted: their

24 This work revealed one more interesting aspect – the appreciable differences between

roughly contemporaneous fossil insect assemblages (LGM) in the different sectors of
Beringia: northeastern Siberia and western Alaska. Although we cannot be sure of their
precise synchronicity along the more than 50° longitude transect (about 2,500 km long), it
should also be noted that most of the Siberian assemblages came from continuous sections,
covering many thousands of years and yielding sequences of fossil insect assemblages of
various ages. Although this issue deserves a separate analysis, we can preliminarily state the
following: the westernmost and the northernmost assemblages in the Lena Delta (Bykovsky)
during the LGM show an important decrease in steppe species, replaced by arctic beetles;
however, they still included single fossils of some relatively thermophilic species, such as
Phaedon armoraciae (L.), which, when MCR analysis is applied, shows that LGM summer
temperatures were not lower than today (Sher et al., 2002). The post-LGM and early MIS-3
beetle assemblages from this region had a much more pronounced steppe component than
LGM assemblages, despite the high latitude of the site, which we explain by the effect of
high continentality.

_____ To a much greater degree, this effect manifested itself in the Kolyma Lowland, which
is supposed to have historically been the area of the most pronounced steppe component in
the tundra-steppe insect assemblages (Kiselyov, 1981; Kuzmina, 2001). The Kolyma
assemblages, had a relatively high proportion of steppe and tundra-steppe species during the
late LGM.

_____ Surprisingly, the percentage of steppe species drops almost to zero in the South
Chukotka insect assemblages, during both the LGM and pre-LGM intervals. Although the
description of this sequence is still in preparation, it is evident that the South Chukotkan Late
Pleistocene assemblages are markedly different from the Ayon Island assemblages (north-
central Chukotka), where the percentage of true steppe insects reached about 20% (Kiselyov,

Deleted: sites

Deleted: here

Deleted: have

Deleted: , even du

Deleted: r

Deleted: in

Deleted: here

Deleted:

1981; QUINSIB, 2005). The reason for this discrepancy is still being discussed, but if steppe species did not reach this region, how could they disperse to Alaska? This fact rather favours the climatic explanation of the observed differences between the beetle assemblages in Chukotka and Alaska.

Finally, the LGM Seward Peninsula fauna was taxonomically very different from all the published Western Beringian (Siberian) assemblages. The s-t (steppe-tundra) group here has no species in common with the Siberian assemblages, and the most prominent member of the Arctic group in Siberia, *Isochnus arcticus*, is not found here, although currently this beetle lives in Arctic Canada.

This unique 2,500 km-long transect of more-or-less synchronous insect assemblages merits further study. The non-analogue community of beetles recovered from under the 21 ka old volcanic ash represents the Alaskan version of a steppe-tundra beetle assemblage, quite different from the synchronous and ecologically more- or-less similar Siberian assemblages. The reasons for these differences are shrouded in a complex biological history, yet to be understood.

Formatted: Font: (Default) Times New Roman, 12 pt, Font color: Auto

Formatted: Line spacing: Double, No widow/orphan control

Deleted: The exploration and discussion of this unique 2,500 km long profile of more or less synchronous insect assemblages should be continued.

Formatted: Font: 12 pt

Deleted: evidently have a very

Deleted: , probably historical character

Deleted: and are still

Formatted: Font color: Auto

Acknowledgments

The field research was supported by the National Parks Service (USA). We thank RFBR grants 04-04-48770 (AS and SK) and 07-04-01612 (AS) for the support of this study.

Formatted: Font color: Auto

This research was supported by a grant to Elias from the Leverhulme Foundation, F/07 537T.

We thank the two anonymous reviewers for their many helpful comments.

Formatted: Font color: Auto

References cited

Alfimov, A.V., Berman, D.I., Sher, A.V., 2003. Tundra-steppe insect assemblages and

- reconstruction of Late Pleistocene climate in the lower reaches of the Kolyma River.
 Zoologicheskii Zhurnal, 82, 281-300 (In Russian) – in English translation –
 Entomological Review c/c of Entomologicheskoe obozrenie, Scripta Technica 83, 1152-
 1173.
- Anderson R. S., 1987. Systematics, phylogeny and biogeography of New World weevils
 traditionally of the tribe Cleonini (Coleoptera: Curculionidae; Cleoninae). Quaestiones
 Entomologicae 23, 431-709.
- Anderson R. S., 1989. New synonymy in North American *Stephanocleonus* Motschulsky
 (Coleoptera: Curculionidae). Coleopterists Bulletin 43, 93.
- Anderson, R.S. 1997. Weevils (Coleoptera: Curculionoidea, excluding Scolytinae and
 Platypodinae) of the Yukon. In Danks, H. V., Downes, J. A. (Eds.), Insects of the Yukon.
 Biological Survey of Canada (Terrestrial Arthropods), Ottawa, pp. 523-562.
- Atkinson, T.C., Briffa, K.R., Coope, G.R., Joachim, M., Perry, D., 1986. Climatic calibration
 of coleopteran data. In Berglund, B. E. (Ed.), Handbook of Holocene Palaeoecology and
 Palaeohydrology. John Wiley & Sons, New York, pp. 851-858.
- Atkinson, T. C., Briffa, K. R., Coope, G. R. 1987 Seasonal temperature in Britain during the
 past 22 000 years, reconstructed using beetle remains. Nature 325, 587-592.
- Ball, G. E., 1963: The distribution of the species of the subgenus *Cryobius* (Coleoptera,
Carabidae, *Pterostichus*) with special reference to the Bering Land Bridge and
 Pleistocene refugia. In: Gressitt, J. L. (Ed.), Pacific Basin Biogeography-- A Symposium.
 Tenth Pacific Science Congress, Honolulu, Hawaii, 1961. Bishop Museum Press,
 Honolulu, Hawaii, pp. 133-151.
- Begét, J. E., Hopkins, D. M., Charron, S. D., 1996. The largest known maars on Earth,
 Seward Peninsula, northwest Alaska. Arctic 49, 62-69.

- 1 Begét, J. E., Mann, D. 1992. Caldera formation by unusually large phreatomagmatic
2 eruptions through permafrost in Arctic Alaska. Eos 73, 6361.
- 3 Berman, D.I. 1990. Ecology of *Morychus viridis* (Coleoptera, Byrrhidae), a moss beetle from
4 Pleistocene deposits in the northeastern USSR. In: Kotlyakov V., Sokolov V., Eds.
5 Arctic Research, Advances and Prospects, Part 2, Nauka Press, Moscow, pp. 281-287.
6 Berman, D.I., Alfimov, A.V. 2000. Is the weevil, *Lepidophorus lineaticollis*, an indicator of
7 Pleistocene steppe tundra environments ? Quaternary Entomology Dispatch 24, 10-12.
- 8 Berman, D. I., Alfimov, A.V., Mazhitova, G. G., Grishkan I. B., Yurtsev, B. A., 2001a. Cold
9 steppe in north-eastern Asia. Dal'nauka, Vladivostok, 183. (in Russian)
- 10 Berman, D. I., Korotyaev, B. A. Alfimov, A. V. 2001b. Contribution to the weevil fauna
11 (Coleoptera: Apionidae, Curculionidae) of the mountain steppes in the Yukon Territory,
12 Canada, with reference to the Pleistocene history of Beringia. Entomological Review c/c
13 of Entomologicheskoe obozrenie, Scripta Technica, 81, 993-998.
- 14 Berman D.I., Zhigulskaja Z.A. 1989. On the differences between the byrrhid beetles
15 *Morychus aeneus* F. and *M. viridis* Kuzm. et Korot. (Coleoptera, Byrrhidae) and
16 description of their larvae. Revue d'Entomologie de l'URSS. 65, 612- 618 (in Russian).
- 17 Bienkowski, A.O., 2004. A review of the subgenus *Arctolina* Kontkanen, 1959 of the genus
18 *Chrysolina* Motschulsky, 1860 (Coleoptera: Chrysomelidae: Chrysomelinae). Genus, 15,
19 187-233.
- 20 Campbell, J. M., 1978: A revision of the North American Omaliinae (Coleoptera:
21 Staphylinidae). 1. The genera *Haida* Keen, *Pseudohaida* Hatch, and *Eudectoides* New
22 Genus. 2. The Tribe Coryphiini. Memoirs of the Entomological Society of Canada 106.
23 87 pp.
- 24 Chernov, Yu.I., 1978. Structure of animal populations in the Subarctic. Nauka Press,

Deleted: a

Deleted: .

Deleted: ,

Deleted: "Nauka",

Deleted: //

Deleted: LXV II 1 (3):

Deleted:

1 Moscow. (in Russian).

2 Colinvaux, P., 1996. Low-down on a land bridge. *Nature* 382, 21-23.

3 Elias, S. A., 1994. Quaternary insects and their environments. Smithsonian Institution Press,

4 Washington, D. C.

5 Elias, S. A., 2000. Late Pleistocene climates of Beringia, based on fossil beetle analysis.

6 *Quaternary Research* 53, 229-235

7 Elias, S. A., 2001. Mutual Climatic Range reconstructions of seasonal temperatures based on

8 late Pleistocene fossil beetle assemblages in Eastern Beringia. *Quaternary Science*

9 *Reviews* 20, 77-91.

10 Elias, S.A., Short, S.K., Nelson, C.H., Birks, H.H. 1996. Life and times of the Bering land

11 bridge. *Nature* 382, 60-63.

12 Elias, S. A., Andrews, J. T., Anderson, K. H., 1999. New insights on the climatic constraints

13 on the beetle fauna of coastal Alaska derived from the mutual climatic range method of

14 paleoclimate reconstruction. *Arctic, Antarctic, and Alpine Research* 31, 94-98.

15 Gitterman, R.E. 1985. History of vegetation in the North-East USSR during the Pliocene and

16 Pleistocene. *Trudy Geologicheskogo instituta AN SSSR* 380, 1-96 (In Russian).

17 Goetcheus, V. G., 2001. A window to the past: macrofossil remains from an 18,000 year old

18 buried surface, Seward Peninsula, Alaska. Unpublished MSc thesis, University of

19 Alaska, Fairbanks, 176 pp.

20 Goetcheus, V. G., Birks, H. H., 2001. Full-glacial upland tundra vegetation preserved under

21 tephra in the Beringia National Park, Seward Peninsula, Alaska. *Quaternary Science*

22 *Reviews* 20, 135-147.

23 Goetcheus, V. G., Hopkins, D. M., Edwards, M. E., Mann, D. H., 1994. Window on the

24 Bering Land Bridge: A 17,000 yr BP paleosurface on the Seward Peninsula, Alaska.

Deleted: ,

- 1 Current Research in the Pleistocene 11, 131-132.
- 2 Guthrie, R. D., 1990. Frozen Fauna of the Mammoth Steppe: The Story of Blue Babe.
- 3 University of Chicago Press, Chicago.
- 4 Guthrie, R. D., 2001. Origin and causes of the mammoth steppe: a story of cloud cover,
- 5 woolly mammal tooth pits, buckles, and inside-out Beringia. Quaternary Science
- 6 Reviews 20, 1-3, 549-574
- 7 Höfle, C., Ping, C.-L., 1996. Properties and soil development of late-Pleistocene paleosols
- 8 from Seward Peninsula, northwest Alaska. Geoderma 71, 219-243.
- 9 Höfle, C., Edwards, M. E., Hopkins, D. M., Mann, D. H., Ping, C.-L., 2000. The full-glacial
- 10 environment of the northern Seward Peninsula, Alaska, reconstructed from the 21,500-
- 11 year-old Kitluk paleosol. Quaternary Research 53, 143-153.
- 12 Hopkins, D. M. 1988. The Espenberg Maars: A record of explosive volcanic activity in the
- 13 Devil Mountain-Cape Espenberg area, Seward Peninsula, Alaska. In: Schaaf, J. (Ed.),
- 14 The Bering Land Bridge: An Archeological Survey. U.S. National Park Service, Nome,
- 15 Alaska, pp. 188–247.
- 16 Johnson, P. J., 1985. *Morychus* Erichson, a senior synonym of *Byrrhobolus* Fiori
- 17 (Coleoptera: Byrrhidae). Coleopterists Bulletin 39, 197–199.
- 18 Kiselyov, S. V. 1973. A Pleistocene beetles of Zauralie. Palaeontology Journal 4, 70-73.
- 19 Kiselyov, S. V. 1981. Late Cenozoic Coleoptera of North-East Siberia. Nauka Press,
- 20 Moscow. (In Russian)
- 21 Kuzmina, S.A. 2001. Quaternary insects of the Coastal Lowlands of Yakutia. PhD Thesis in
- 22 Biology, Paleontological Institute of the Russian Academy of Sciences, Moscow, 481 pp.
- 23 Kuzmina, S., Korotyaev, B., 1987. New species of the pill beetle genus *Morychus* Er.
- 24 (Coleoptera, Byrrhidae) from the North-West of the USSR. Entomological Review

Formatted: Font: 12 pt

Formatted: Indent: Left: 0
cm, Hanging: 1.27 cm, Line
spacing: Double

Deleted: ¶

Deleted: .

Deleted: .,

Deleted: pp.

Deleted:

Formatted: Font color: Auto

Deleted: , pp. 1-116

Formatted: Font: 12 pt

Formatted: Indent: Left: 0
cm, Hanging: 1.27 cm, Line
spacing: Double

Formatted: Font: 12 pt, Italic

Formatted: Font: 12 pt

66, 342-344 (in Russian).

Kuzmina S., Sher A. 2006. Some features of the Holocene insect faunas of northeastern Siberia. Quaternary Science Reviews 25, 1790-1820.

Lindroth, C. H., 1963: The ground beetles of Canada and Alaska, part 3. Opuscula Entomologica Supplement 24, 201-408.

Makarova, O. L., Bieńkowski, A. O., Bulavintsev, V. I., Sokolov, A. V., 2007. Beetles (Coleoptera) in polar deserts of the Severnaya Zemlya Archipelago. Entomological Review 87, 1142-1154.

Matthews, J. V., Jr., 1974. Quaternary Environments at Cape Deceit (Seward Peninsula, Alaska): Evolution of a Tundra Ecosystem Geological Society of America Bulletin 85, 1353-1384.

Matthews, J. V., Jr., 1982. East Beringia during Late Wisconsin time: a review of the biotic evidence. In Hopkins, D. M., Matthews, J. V., Jr., Schweger, C. E., Young, S. (Eds.), Paleoecology of Beringia. Academic Press, New York, pp. 127-150.

Matthews, J. V., Jr., 1983. A method for comparison of northern fossil insect assemblages. Géographie physique et Quaternaire 37, 297-306.

Matthews, J. V., Jr., Telka, A., 1997. Insect fossils from the Yukon. In Danks, H. V., Downes, J. A. (Eds.), Insects of the Yukon. Biological Survey of Canada (Terrestrial Arthropods), Ottawa, pp. 911-962.

Medvedev, L.N. 1968. Methods and prospects of usage of coleopterological analysis for the study of Quaternary deposits and of the history of biogeocenoses formation. In: Istoriya razvitiya rastitel'nogo pokrova tsentral'nykh oblastey Evropeyskoy chasti SSSR v antropogene. Nauka Press, Moscow, pp. 115-123 (In Russian).

Formatted: Font: 10 pt, English (U.K.)

Formatted: Font: 12 pt

Formatted: Indent: Left: 0 cm, Hanging: 1.27 cm, Line spacing: Double

Deleted: ¶

1 Nelson, R. E., Carter, L. D., 1987. Paleoenvironmental analysis of insects and extralimital
2 *Populus* from an Early Holocene site on the Arctic Slope of Alaska, U.S.A. Arctic and
3 Alpine Research 19, 230-241.

4 Ritchie, J. C., Cwynar, L.C., 1982. The Late Quaternary vegetation of the North Yukon. In:
5 Hopkins, D. M., Matthews, J. V. Jr., Schweger, C. E., Young, S. B., Eds., Paleoecology
6 of Beringia, Academic Press, New York, pp. 113-126
7 Schweger, C. E., 1982. Late Pleistocene vegetation of Eastern Beringia: pollen analysis of
8 dated alluvium. In: Hopkins, D. M., Matthews, J. V. Jr., Schweger, C. E., Young, S. B.,
9 Eds., Paleoecology of Beringia. Academic Press, New York, pp. 95-112.

10 Sher, A., 1997. Beringida: land, sea, and the evolution of cryoxeric environments and faunas.
11 Beringian Paleoenvironments Workshop. Program and abstracts, Florissant, Colorado,
12 20-23 September 1997, 145-148.

13 Sher, A., Alfimov, A., Berman, D., Kuzmina, S. 2002. Attempted reconstruction of seasonal
14 temperature for the Late Pleistocene Arctic Lowlands of north-eastern Siberia based on
15 fossil insects. Sixth QUEEN Workshop, Spiez, Switzerland, 24-28 May 2002. Workshop
16 Abstracts, p. 50-51

17 Sher, A.V., Kuzmina, S.A., Kiselyov, S.V., Korotyaev, B.A., Alfimov, A.V., Berman, D.I.,
18 2006. QUINSIB—The Database on Quaternary Insects of North-Eastern Siberia
19 (Preliminary version 2, 02. 06).

20 Sher, A., Kuzmina, S. A., 2007. Beetle records: Late Pleistocene of northern Asia. In Elias, S.
21 A. (Ed.), Encyclopedia of Quaternary Science, Elsevier, Amsterdam, pp. 246-267.

22 Sher, A. V., Kuzmina, S. A., Kuznetsova, T. V., Sulerzhitsky, L. D., 2005. New insights into
23 the Weichselian environment and climate of the Eastern-Siberian Arctic, derived from
24 fossil insects, plants, and mammals. Quaternary Science Reviews 24, 533-569.

Deleted: ¶

Formatted: Font color: Auto

Deleted: D.M.

Deleted: J.V.

Deleted: C.E.

Deleted: S.B.

Deleted: , N.Y

Deleted: ,

Deleted: .

Formatted: Font color: Auto

Deleted: Sher, A., Alfimov, A., Berman, D., Kuzmina, S. 2002. Attempted reconstruction of seasonal temperature for the Late Pleistocene Arctic Lowlands of north-eastern Siberia based on fossil insects. Sixth QUEEN Workshop, Spiez, Switzerland, 24-28 May 2002. Workshop Abstracts, p. 50-51.¶

1 Vangengeim, E. A. 1977. Paleontological foundation of Anthropogene stratigraphy in

2 Northern Asia (by mammals). Nauka Press, Moscow, pp. 1-172

Deleted: Nauka,

3 Walker, M. D., 1990. Vegetation and floristics of pingos, central arctic coastal plain, Alaska.

4 Dissertationes Botanicae 149, 1- 283.

5 Yurtsev, B. A. 1981. Relic steppe complexes in northeast Asia (problems of reconstruction of

6 cryoxerotic landscapes of Beringia). Nauka Press, Novosibirsk, pp. 1-168 (In Russian).

Deleted: Nauka ,

7 Yurtsev, B. A., 2001. The Pleistocene "tundra-steppe" and the productivity paradox: the

8 landscape approach. Quaternary Science Reviews 20, 165-174.

9

Formatted: Font color: Auto

10

11

12

13

14

15

16

17

18

19

20

21

22

23

24

Formatted: Font color: Auto

Figure Captions

Formatted: Font color: Auto

Figure 1

A – Map of the study area (after Goetcheus and Birks, 2001); B –the Tempest Lake section, 2003; C – view of the buried surface; D – sampling; E – fossil sedge *in-situ*; F – fossil sedge. Photos by AS.

Figure 2

Fossil insects from the Large Tempest Lake sample

1-3: *Carabus truncaticollis*, 1 – head, 2 – pronotum, 3 – left elytron; 4-5: *Stereocerus*

haematopus, 4 – pronotum, 5 – left elytron; 6 - *Micralymma brevilingue*, near-complete

Deleted: whole body without abdominal apex

specimen; 7-11: *Morychus sp.*, 7 – head, 8 – pronotum, 9 – left elytron, 10 – underside of

Deleted: back

elytron showing remains of a wing, 11 – metathorax; 12 – *Curimopsis albonotata*, left

elytron; 13 - *Chrysolina septentrionalis*, right elytron; 14 – 18: *Lepidophorus lineaticollis*, 14

– head, 15 to 18: partially articulated specimens; 19 - *Coniocleonus parshus*, head; 20 -

Deleted: -

Sitona aquilonius, pronotum; 21, 22 - *Mesotrichapion cyanitinctum*, whole body without

Deleted: whole body without head, 16 – whole body without head and pronotum, 17 – pronotum, 1

head and pronotum; 23 - *Ceutorhynchus subpubescens*, right elytron; 24 - *Chiloxanthus sp.*,

Deleted: –left and right elytra

left elytron, 25 – fly pupa.

Figure 3

Ecological structure of large Tempest Lake sample and suggested environment of ecological

groups: sh – shrubs, r&a – riparian and aquatic, ar –arctic, mt- mesic and wet tundra, s-t –

1 steppe-tundra, dt – dry tundra.

Formatted: Font color: Auto

2

3 Figure 4

4 Ecological structure comparison of the selected LGM faunas from East and West Beringia: s-t

5 – steppe tundra in East Beringia classification corresponded to sum of groups (st –steppe,

6 ms – meadow steppe, ss – hemicryophytous or “sedge” steppe and ks – xerophylous

7 insects) in West Beringia; dt – dry tundra, the group ar – arctic insects is named in West

8 Beringia tt (insect of typical and arctic tundra)

Table 1. Taxonomic list of insects and other arthropods identified from Late Pleistocene insect fossil assemblages in the Devil Mountain region, Alaska, in minimum number of individuals per sample




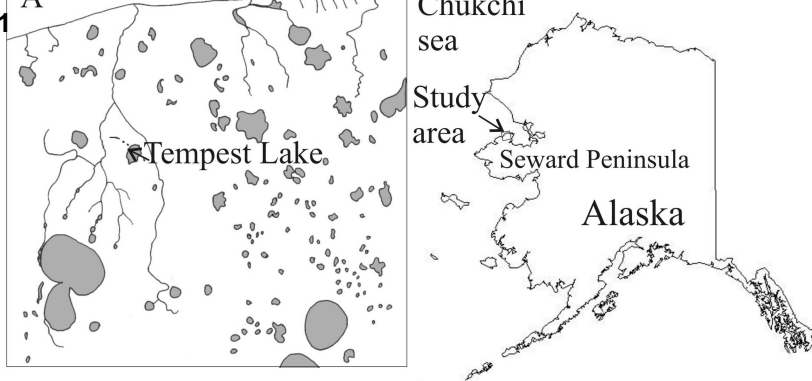
Taxon	EcoCode	Sample								
		TL03	TL	LR	UL	LE	RL	SL	EL	NR
Order Coleoptera										
Carabidae										
<i>Carabus truncaticollis</i> Esch.	mt	1	—	—	—	—	—	—	—	—
<i>Stereocerus haematopus</i> (Dej.)	dt	5	—	—	—	—	—	—	—	—
<i>Pterostichus (Cryobius) arcticola</i> Chaud.	mt	2	—	—	—	—	—	—	—	—
<i>P. (Cryobius) kotzebuei</i> Ball	mt	13	—	—	—	—	—	—	—	—
<i>P. (Cryobius) tareumiut</i> Ball	mt	10	1	—	—	—	—	—	—	—
<i>P. (Cryobius) nivalis</i> (Salhb.)	mt	—	—	—	—	1	—	1	—	—
<i>P. (Cryobius) parasimilis</i> Ball	mt	—	13	—	—	—	—	—	—	—
<i>Pterostichus (Cryobius) spp.</i>	mt	19	1	3	1	1	1	3	—	4
<i>Amara alpina</i> Payk.	dt	15	—	—	—	—	1	—	—	—
<i>Amara sp.</i>	dt?	—	—	—	—	—	—	—	—	1
Dytiscidae										
<i>Hydroporus sp.</i>	r&a	—	—	—	—	—	—	—	—	1
<i>Agabus arcticus</i> Payk.	r&a	—	—	—	—	1	—	—	—	1
Staphylinidae										
<i>Olophrum sp.</i>	pl	—	—	—	—	—	—	—	—	2
<i>Holoboreaphilus nordenskioldi</i> Makl.	mt	—	—	—	—	1	—	—	—	—
<i>Eucnecosum brachypterum</i> (Grav.)	pl	—	—	1	—	—	—	1	—	—
<i>Micralymma brevilingue</i> Schiodte	dt	1	1	1	2	3	—	1	—	1
<i>Tachinus brevipennis</i> Sahlb.	mt	—	1	—	2	3	—	1	1	1
<i>Stenus sp.</i>	r&a	—	—	—	—	—	—	—	—	1
Hydrophilidae										
<i>Helophorus sp.</i>	r&a	—	—	—	—	—	—	—	—	3
Byrrhidae										
<i>Simplocaria tessellata</i> LeC.	dt	—	—	—	1	—	—	—	—	—
<i>Curimopsis albonotata</i> (LeC.)	dt	3	—	—	—	—	—	—	—	—
<i>Morychus cf. aeneolus</i> LeC.	dt	—	2	—	—	—	1	—	—	—
<i>Morychus sp.</i>	st	108	—	—	—	1	—	—	—	—
Scarabaeidae										
<i>Aphodius spp.</i>	st?	—	1	—	—	—	—	1	—	—

[illegible]

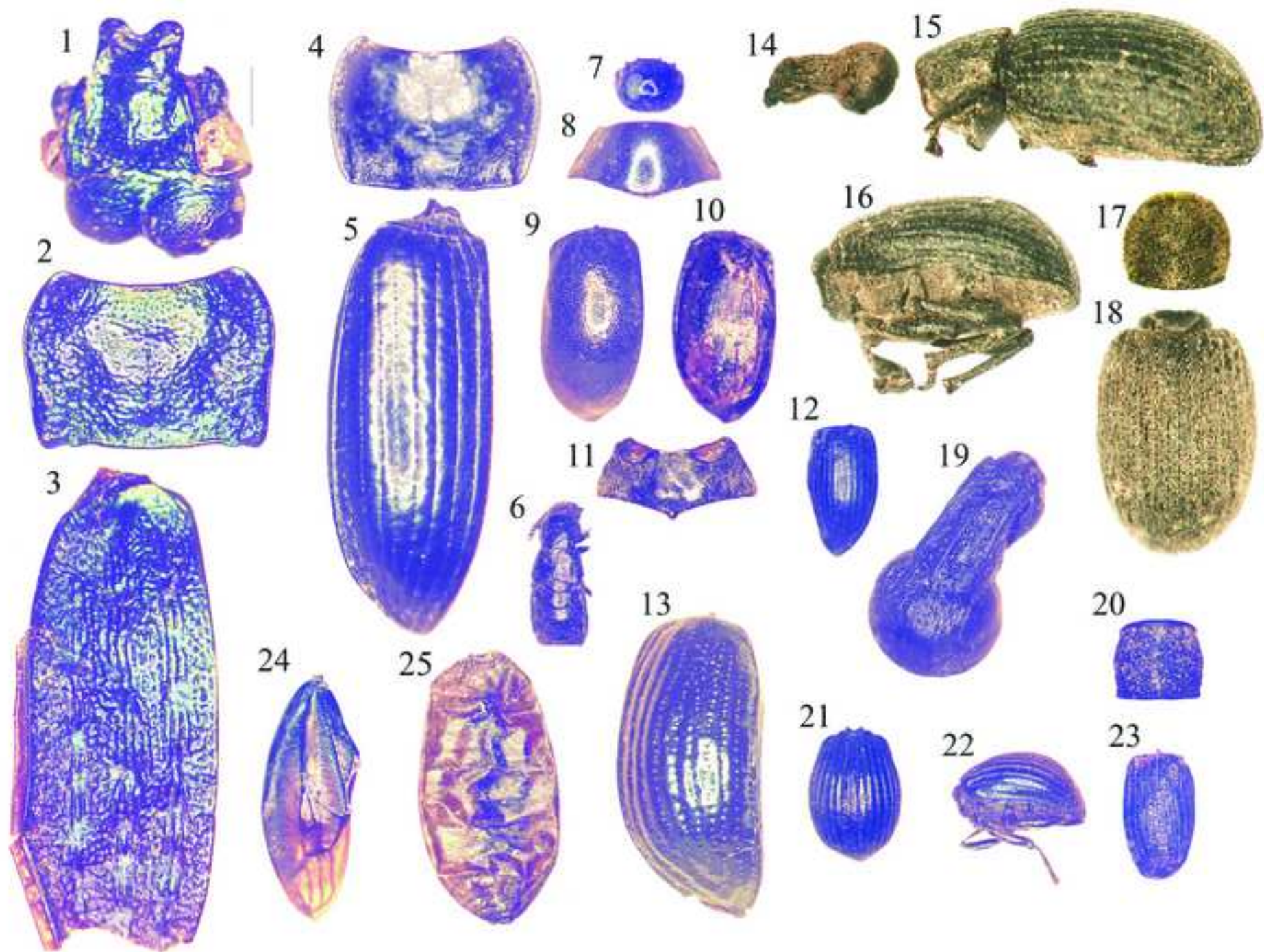
Limnephilidae									
Genus et sp. indet.	—	—	—	—	—	—	—	—	10
Order Lepidoptera									
Fam., gen. indet. (larvae)	1	—	—	—	—	—	—	—	—
Insect varia larvae	13	—	—	—	—	—	—	—	—
Class Arachnida,									
Order Sarcoptiformes									
Suborder Oribatei									
Genus et sp. indet.	—	39	58	48	108	67	—	—	—

Site names: TL03 = Tempest Lake 2003 sample; LR = Lake Rhonda; UL = Ulu Lake; LE = Lake Eh'cho; RL = Reindeer Lake; SL = Swan Lake; EL = Egg Lake; NR = Nugnugaluktuk River

Figure 1




Revised Figure 2
[Click here to download high resolution image](#)



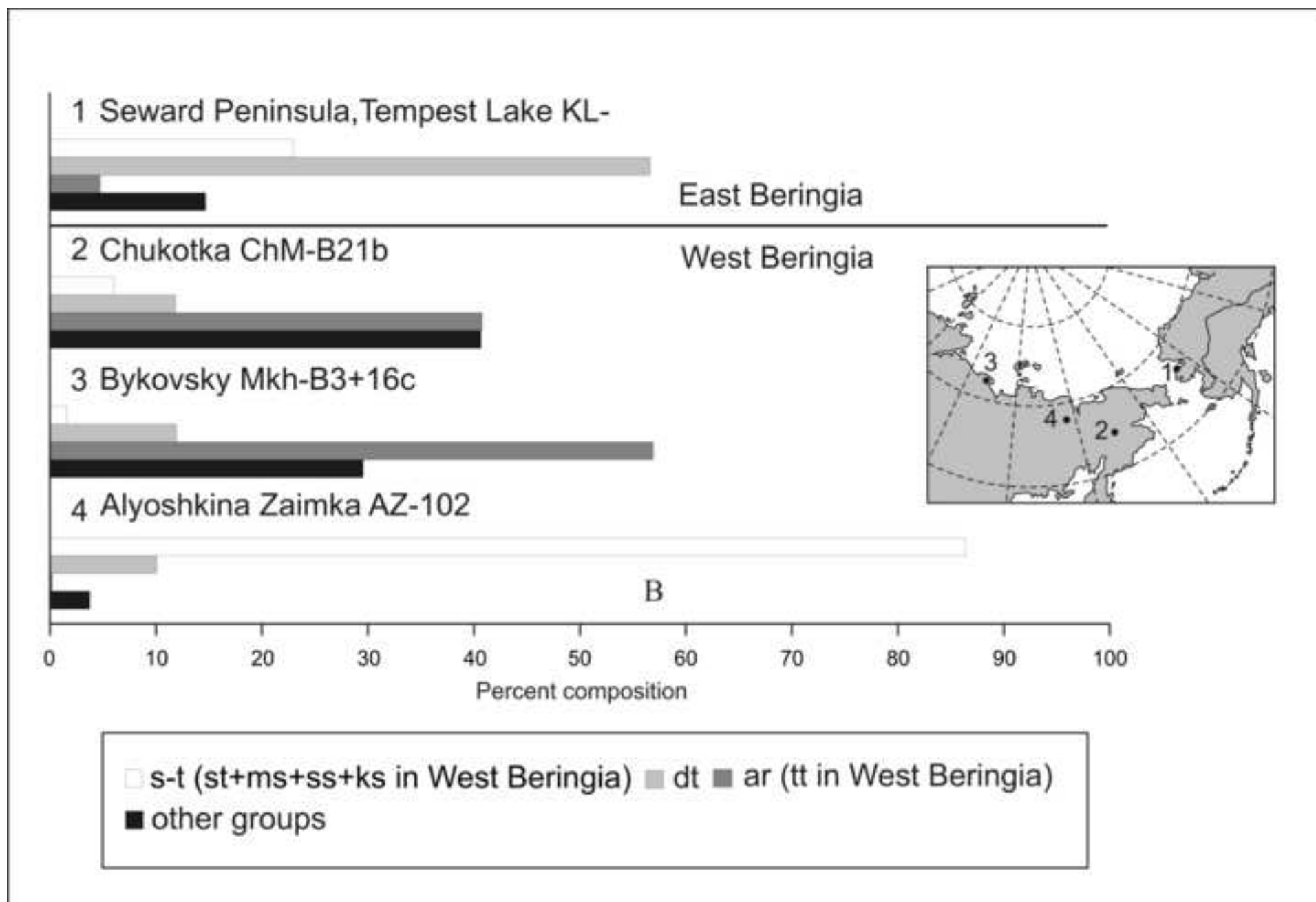
Revised Figure 3

[Click here to download high resolution image](#)



Revised Figure 4

[Click here to download high resolution image](#)



Response to reviewers' comments:

Reviewer 1:

We have complied with all of this reviewer's suggestions, with the following exception: we have not eliminated figure 1-d. We feel that this photo is important, as it shows the scale of the cutbank exposure at one of our sites. Furthermore, removing it would not save any space in the journal, as figure 1 would go from six photos to five, which will still need three columns of images.

Reviewer 2:

We have complied with all of this reviewer's suggestions, with the following exceptions:

P.19 lines 17-20: We have not added any discussion of the saiga antelope fossil record discussed by the reviewer, as this seems too far afield for a paper on insect fossils.

P. 20 lines 22-24: This seems to just be a comment, not a suggested change

P. 30, Sher 1997 reference: 'Beringia' is not mis-spelled in this reference. Sher was coining a new term – Beringida – to describe a larger region.

Paleoenvironmental reconstruction of the Last Glacial Maximum, inferred from insect fossils
from a tephra buried soil at Tempest Lake, Seward Peninsula, Alaska

Svetlana Kuzmina¹, Department of Earth & Atmospheric Sciences, 1-26 Earth Sciences
Building, University of Alberta, Edmonton, AB, T6G 2E3 Canada

Scott Elias, Geography Department, Royal Holloway, University of London, Egham, Surrey
TW20 0EX United Kingdom

Paul Matheus, Yukon College, College Drive, Whitehorse, Yukon, Canada, Y1A 5K4

John E. Storer, 6937 Porpoise Drive, Sechelt, British Columbia, Canada, V0N 3A4

Andrei Sher, Severtsov Institute of Ecology and Evolution, Russian Academy of Sciences, 33
Leninsky Prospect, 119071 Moscow, Russia

¹ Corresponding author: e-mail address: kuzmina@ualberta.ca

Abstract

Sediments and vegetation dated 21,570 cal yr BP were buried under tephra on the northern Seward Peninsula. This buried surface has yielded plant macrofossils in growth position, as well as numerous insect fossils, excellently preserved in permafrost. It appears that many of the insects were buried alive by the volcanic ash. The species composition and ecological affinities of this fossil fauna are typical of Alaskan Late Pleistocene steppe-tundra environments. The assemblages are dominated by the weevil *Lepidophorus lineaticollis*, one of the most common species in Eastern Beringian Pleistocene fossil assemblages. Many other members of the ancient steppe-tundra insect community are preserved in these assemblages, including the pill beetle *Morychus* sp. and weevils of the genus *Coniocleonus*. In Alaska, most of these species (but not all of them) survived the Pleistocene/Holocene environmental transition, but are restricted today to relict patches of steppe-like vegetation. Faunal diversity is low, in spite of the recovery of more than 1000 individual insects and mites including more than 600 beetles. This reflects the small number of species adapted to the cold, dry environments of the LGM in Eastern Beringia. They represent an ecosystem which no longer exists.

1 **Introduction**

2 The northern Seward Peninsula (Alaska), currently a part of the Bering Land Bridge
3 National Park, is one of the most remarkable areas of Quaternary volcanism in permafrost
4 areas. According to the report summarizing 40 years of geological observations here
5 (Hopkins, 1988), the Cape Espenberg-Devil Mountain volcanic field consists of five small
6 shield volcanoes and five maars. These structures repeatedly erupted during the Late
7 Cenozoic, producing eruptions that generated large amounts of volcanic tephra during the
8 Middle and Late Pleistocene and the Holocene.

9 One of the more recent eruptions occurred during the LGM (Last Glacial Maximum)
10 interval, ca 18,000 ^{14}C yr, or about 21,600 cal yr BP. It resulted in the formation of Devil
11 Mountain Lake craters and a widely distributed Devil Mountain Lake tephra (DMLt), which
12 covered the surface of about 2500 km² with a thickness up to a few meters (Begét et al., 1996;
13 Höfle et al., 2000). Over this large area, the DMLt buried the tundra-vegetated soil,
14 preserving plants, insects and other organisms in perfect condition in permafrost. Later, the
15 contact between the buried soil and tephra was exposed by erosion related to expansion of
16 thermokarst lakes. The buried soil, named the Kitluk Paleosol (KP), became the object of
17 multidisciplinary research supported by the U.S. National Park Service (NPS) during the
18 summers of 1993, 1994, and 1995. The field team excavated the buried surface at 18 sites
19 located on the banks of nine thermokarst lakes. The results of studies of the soil profiles and
20 properties, former active layer conditions, pollen and plant macrofossils and insects have
21 been published in a series of works (Goetcheus et al., 1994; Höfle and Ping, 1996; Höfle et
22 al., 2000; Goetcheus and Birks, 2001; Goetcheus, 2001; Elias, 2000, 2001).

23 However, the sampling technique used (see “Methods”) yielded only small numbers
24 of insect fossils (less than 100 beetle individuals from seven sites, i.e. 1-10 individuals per

sample). During the summer of 2003 an international group including Paul Matheus (USA), John Storer (Canada), and Svetlana Kuzmina and Andrei Sher (Russia) visited the Tempest Lake site in the Devil Mountain Lake region. The site was chosen for study because an undisturbed geological section was exposed along the lake shore, whereas other nearby lake sites had sediments disturbed by solifluction or covered by modern vegetation. One of the principal aims of the group was to screen bulk samples from the site to obtain a large number of insect fossils, sufficient for estimates of the ecological structure of the beetle assemblages.

Study Area

Tempest Lake is situated near the northern coast of the Seward Peninsula at 66° 28' 53" N and 164° 24' 13" W (Figure 1a). The modern vegetation is typical lowland shrub tundra, dominated by dwarf shrubs, including *Salix*, *Betula nana* L., *Ledum palustre* ssp. *decumbens* (Ait.) Hultén, and *Vaccinium uliginosum* L., as well as sedges, forbs and mosses. The modern vegetation cover is quite dense; the soil ranges from moist to wet, and drier, open soils are rare, even on south-facing slopes. The modern beetle fauna of the Tempest lake area is not very rich in species; we collected ground beetles such as *Pterostichus* (*Cryobius*) spp., *Bembidion* spp., *Nebria* spp. and a weevil in the genus *Dorytomus*. Since the site visit was in early summer, normally a good time for beetle collecting, such poor species diversity is probably due to the uniformity of wetland vegetation with uninterrupted moss cover, a type of habitat not preferred by many kinds of beetles. For comparison, the modern beetle fauna found along the coast near Kotzebue is much more diverse. In this coastal region dry, open ground is common.

The study region was blanketed by a thick tephra layer from the Devil Mountain Lake eruption (DMLt) at 18,000 ¹⁴C BP (calibrated age 21,570 cal yr BP). Despite some differences in radiocarbon ages associated with this eruptive event (Goetcheus and Birks

2001), there was probably just one great eruption within a period of weeks or months (Begét and Mann, 1992), or perhaps within just a few hours to a few days (Begét et al., 1996). This event took place in late winter or early spring (Goetcheus and Birks, 2001), or, alternatively, in the late fall, immediately prior to freeze-up (Höfle et al., 2000). The vegetation buried by the tephra consists of mosses, shrubs (*Salix arctica* Pall. and other dwarf willows), grasses and sedges (dominated by *Kobresia myosuroides* Vill.) and herbs and forbs, including *Draba* (Goetcheus & Birks, 2001). Mosses covered more than half the land surface. *Kobresia myosuroides* is a xerophilous sedge species, adapted to open ground habitats and common in ancient arctic-steppe communities. In Alaska today it is found growing on dry, mostly calcareous slopes, on gravel bars, and on lichen tundra (Hultén, 1968). *Draba* is tolerant of soil disturbance, and it occurs in Alaska today in localities where animal disturbance by grazing, manuring, and burrowing is strong (Walker, 1990). In Alaska, most species of *Draba* are found today on dry mountain slopes, in rocky places such as scree slopes, or on dry tundra (Hultén, 1968). Taken together, the plant macrofossils from the buried surface are indicative of dry tundra and arctic steppe environments, different from any modern tundra plant communities (Goetcheus and Birks, 2001).

Methods

The main difference in the sampling strategy between the NPS team and our work was that in 1993-1995 the top of the buried surface was sampled following the removal of the tephra layer, and each sample was taken from an area of about 5 x 10 cm² of the buried soil, not deeper than 2 cm. Thus, each sample was about 100 cm³ in volume. That allowed precise location of the identified insect species within the microrelief of the buried soil (Goetcheus, 2001, Figs. 4-6), but the general number of fossils was very low, as was their taxonomic

1 diversity. That is why we tried the bulk sampling traditionally used in the western (Siberian)
2 part of Beringia.

3 The Tempest Lake – 2003 site (Figure 1, b) was cleared of modern vegetation and
4 slumped sediments before sampling. At first glance, the bluff appeared to consist of 7 m of
5 loose, dark volcanic soil. After cleaning, it became apparent that while the upper three meters
6 of the section were of volcanic origin (well-sorted and stratified volcanic glass and pumice,
7 generally of dark grey color), the underlying part of the outcrop consisted of unstratified
8 loess-like silt of light grey-beige color. The contact between the two units looked like the
9 surface of earthen hummocks sprinkled with ash, which penetrated deep into the fissures
10 between the hummocks. The uneven contact was emphasized by the sharply contrasting
11 colors of the two units (Figure 1, c). The sediment building the hummocks was quite uniform,
12 and did not show any features of soil profile, but on top and sometimes on the sides of
13 hummocks we found sedge-like tillering plants in living position (Figure 1, e). Interestingly,
14 although all the buried plants were pressed down to the horizontal position at the root stem,
15 all the grass leaves were not longer than 2-3 cm, giving the impression that they had been
16 evenly cut or bitten-off , perhaps by grazers (Figure 1, f).

17 The hummock-building sediment was sampled to the depth of about 20-30 cm after
18 repeated defrosting, and was transported down-slope to the lake for wet-screening (Figure 1,
19 d). More than 100 kg of sediment was screened through a 0.4 mm mesh sieve. Beside insects,
20 the residue contained large numbers of sedge remains, willow branches and roots.

21 The screened sample from the Tempest Lake site was dried and large plant remains
22 were separated in the field. Fossil insects were later picked from the enriched residue in the
23 laboratory, under a low-power stereo binocular microscope. This dry sorting technique is the
24 traditional approach among the Russian researchers of Cenozoic fossil insects (Medvedev,

1968).

The small insect samples collected by the NPS team in the 1990s have been studied by SE. These samples came from two sites at Tempest Lake (Plane and Tern), Eh'cho Lake, Ulu Lake, Reindeer Lake, Lake Rhonda, Swan Lake, Egg Lake and the banks of the Nugnugaluktuk River (Figure 1). These were wet-sieved in the laboratory, then picked in ethanol under the microscope. The remains of small insects were recovered by careful wet-sieving of small bulk samples, as has been done here for the S. Elias samples (Table 1). Dry-sorted samples taken by screening large volumes of sediment tend to contain fewer remains of small insects, but larger numbers of large, heavy-bodied insects, such as weevils. This difference in fossil assemblages may be due to the larger screen size used in the bulk sampling.

The interpretation of the insect data has been carried out by two methods, allowing us to reconstruct general palaeoenvironmental conditions and past temperatures. Environmental reconstructions were made on the basis of ecological group analysis (Kiselyov, 1973). Such an approach was developed to allow quantitative estimation of the environmental significance of each fossil assemblage based both on the ecological preferences of particular taxa and their abundance in the sample. We estimated the minimum number of individuals (MNI) for each taxon, based on the maximum number of individual sclerites (head capsules, pronota, and elytra) of a taxon in a sample

Ecological groupings of insects found in Pleistocene fossil assemblages have been described by Matthews (1974, 1982, 1983) for Eastern Beringian faunas, and by Kiselyov (1973, 1981) for Western Beringian faunas; the latter was further developed by Kuzmina (2001), Sher et al., 2005 and Kuzmina and Sher (2006). Each beetle, ant and true bug taxon has been given an ecological classification that allows the combination of individual taxa into

1 ecological groups.

2 Matthews' (1983) classification system is a mixture of different types of groups. Some
3 of his groups are based on taxonomy (e.g., the *Lepidophorus-Morychus* group), while others
4 are based on ecological attributes (e.g., the Hygrophilous and Aquatic groups). Matthews
5 (1974) had also developed a more complicated scheme in which beetle taxa were divided into
6 primary groups on the basis of their distribution, then into subgroups on the basis of their
7 ecological preferences, then into a third level of groups, based on vegetation type.

8 The Russian schemes (e.g., in Kuzmina and Sher, 2006) use an ecological
9 classification. In this article we have followed a classification scheme based on simple
10 ecological terms. It differs from the West Beringian system where subdivisions have had to
11 be defined in order to classify more complex steppe and tundra communities.

12 We use the following ecological codes here:

13 s-t — species indicative of Pleistocene steppe-tundra environments in Alaska, that are rare
14 and exotic in modern tundra ecosystems. Examples include the pill beetle genus *Morychus*,
15 some dung beetles of the genus *Aphodius*, and most of the weevils in the genus *Coniocleonus*,
16 as well as the sage feeding weevil, *Connatichela artemisiae* Anderson. The genus
17 *Coniocleonus* was reassigned to *Stephanocleonus* by R. Anderson (1987). This is a
18 contentious issue among taxonomists. B. Korotyaev (in Berman et al, 2001a) has argued that
19 the genus *Coniocleonus* must remain separate. This is very important for understanding the
20 differences between Western and Eastern Beringia steppe-tundra. *Stephanocleonus sensu*
21 Korotyaev was common in Western Beringia during the Pleistocene, and has never been
22 found in America, either in the modern fauna, or as a fossil. This genus of weevils lives today
23 only in thermophilous steppe habitats (Berman et al., 2001a) where there is a high level of
24 soil warmth in summer.

dt — insects associated with dry, open habitats in tundra and in a part of the forest zone. This is a large group. The principal species, abundant in many Eastern Beringian Pleistocene assemblages, is the weevil *Lepidophorus lineaticollis* Kirby. The group also includes many other weevils such as *Coniocleonus zherichini* Ter-Minassian et Korotyaev, *Sitona aquilonius* Bright, *Hypera* spp., and the ground beetles *Amara alpina* Zett., *Stereocerus haematopus* (Dejean) and others.

mt — insects associated with mesic to moist tundra habitats, mostly found today in the arctic tundra but also in patches in northern forests. These communities include meadows and bogs. The most abundant beetles of this group that are found in Pleistocene assemblages are ground beetles in the *Cryobius* subgenus of the genus *Pterostichus*. The mesic tundra group includes some rove beetles, such as *Tachinus brevipennis* (Sahlb.) and *Holoboreaphilus nordenskiöldi* Mäklin, the leaf beetles *Chrysolina septentrionalis* Men. and *Phaedon* spp., and others.

ar — arctic insects. This group consists of cold-resistant beetles, living today in the northern tundra and polar desert, such as the leaf beetle *Chrysolina subsulcata* Mannh. (Makarova et al., 2008).

sh —insects that live and feed on shrubs, mostly willows, such as weevils of the genus *Lepyryus*, and some leaf beetles of the genus *Chrysomela*.

pl — plant litter inhabitants including many species of rove beetles.

oth — other insects, with indeterminate ecological status, such as inexactly identified specimens.

r&a — riparian and aquatic insects. This group includes aquatic beetles in the families Hydrophilidae and Dytiscidae, as well as caddisfly (Trichoptera) larvae and riparian insects of different families. These include the ground beetle genera *Bembidion*, *Nebria*, and *Elaphrus*,

1 the rove beetle genus *Stenus*, the weevil genus *Notaris*, and shore bugs (Saldidae). North
2 American species of *Notaris* include *N. aethiops* (Fab.), a wetland species associated with
3 *Typha*, and *N. bimaculatus* (Fab.), a wetland species associated with reeds and rushes
4 (Anderson, 1997).

5 There is also a forest group in this scheme, but this group is altogether absent from the
6 Seward Peninsula faunas.

7 The mean temperatures of the warmest and coldest months were reconstructed using
8 the Mutual Climatic Range (MCR) method (Atkinson et al., 1986, 1987, Elias, 1994). This
9 method has already been developed for use in both Eastern Beringia (Elias, 2000, 2001) and
10 Western Beringia (Alfimov et al., 2003). It should, however, be noted that the Russian
11 approach to the MCR method is different from the classical (European-American) one. The
12 main difference is that Russians include phytophagous species in their analyses (ignored in
13 the classical approach), as they consider that the plant eating species are important indicators
14 of past temperature in Western Beringia (Alfimov et al., 2003).

17 **Results**

18 We analyzed a total of 47 insect samples from eight sites: Tempest Lake (three
19 different sections), Lake Rhonda, Ulu Lake, Eh'cho Lake, Reindeer Lake, Swan Lake, Egg
20 Lake and the Nugnugaluktuk River. The insect remains extracted from these samples have
21 truly remarkable preservation; in fact they are even better-preserved than those from other
22 permafrost sites in Alaska and Siberia. Some specimens still have major body parts
23 connected, such as elytra still attached to abdomens, bodies with legs, and heads with
24 antennae (Figure 2). The best studied site is Tempest Lake, where one large and twelve

1 smaller samples were taken. Thirteen samples were taken from an exposure at Eh'cho Lake,
2 and other sites yielded 2-3 samples each (Table 1). The samples from the same locality were
3 pooled in Table 1.

4 The most abundant species in our samples is the weevil *Lepidophorus lineaticollis*.
5 This beetle makes up half of the specimens from the large sample taken from Tempest Lake,
6 and it is present in the all other Tempest Lake samples except one; it occurs in all the Lake
7 Rhonda site samples, and most of the Ulu Lake and Reindeer Lake site samples. Other
8 members of dry tundra (dt) group are less abundant. There are the ground beetles *Amara*
9 *alpina* and *Stereocerus haematopus*, the rove beetle *Micralymma brevilingue* Schiodt, the pill
10 beetles *Curimopsis albonotata* (LeC.) and *Simplocaria tessellata* LeC., and the weevils
11 *Mesotrichapion alaskanum* (Fall), *M. cyanitinctum* (Fall), and *Sitona aquilonius*. All the
12 species discussed here could potentially live in modern shrub tundra, in patches of open
13 ground with scattered xerophilous vegetation.

14 The remains of a pill beetle *Morychus* cf. *aeneolus* (LeC.) may represent aberrant
15 specimens of an undescribed species of *Morychus*. The identification of *Morychus rutilans*
16 Mots. in Matthews and Telka's (1997) list of Eastern Beringian fossil insects was due to a
17 misunderstanding of the taxonomic status of *Morychus viridis* Kuzm et Kor. Sergei Kiselyov,
18 a Russian fossil beetle expert, sent some modern individuals of *M. viridis* from Chukotka to
19 Paul J. Johnson, who was revising North American byrrhids at that time. Johnson was
20 confident that these specimens belonged to *Byrrhobolus rutilans* Mots. This taxonomic
21 revision took place before *Morychus viridis* had been described. Subsequently, Johnson
22 (1985) revised the status of *Byrrhobolus rutilans*. In reality, *Byrrhobolus rutilans* is a
23 completely different species, known today from the Altai region. Johnson later revised the
24 status of the genus *Byrrhobolus*, making it a subgenus of *Morychus* (Kuzmina and

1 Korotyaev, 1987). In our opinion, the American fossil *Morychus* is an undescribed species,
2 different from the Siberian species *M. viridis* and from *M. rutilans* in the Matthews and Telka
3 (1997) list.

4 The steppe-tundra (s-t) group is of secondary importance in the faunal assemblages.
5 The dominant taxon of this group is the pill beetle *Morychus* sp. This beetle makes up one-
6 fourth of the specimens in the large sample from Tempest Lake and it also occurs
7 occasionally in the other site assemblages, mostly from Tempest Lake. The large sample from
8 Tempest Lake also contains other members of the steppe-tundra group, including the weevils
9 *Coniocleonus confusus* (Anderson), *C. parshus* (Anderson), and *Ceutorhynchus*
10 *subpubescens* LeC. A few samples contain specimens of the dung beetle *Aphodius* sp.

11 Insects associated with more-or-less wet habitats play a less important role in these
12 faunal assemblages, compared with the xerophilous taxa. The mesic tundra (mt) group is best
13 represented by the ground beetles of the *Pterostichus* (*Cryobius*) group, including
14 *Pterostichus arcticola* (Chaud.), *P. kotzebuei* Ball, *P. tareumiut* Ball, *P. nivalis* (Sahlb.), and
15 *P. parasimilis* Ball, and some specimens of the *Cryobius* subgenus that could not be
16 specifically identified. They are more abundant in the Tempest Lake and Lake Rhonda sites.
17 Beside these beetles, the mesic tundra group includes the rove beetle *Holoboreaphilus*
18 *nordenskioeldi* (Mäklin)(only one specimen from the Eh'cho Lake site), *Tachinus brevipennis*
19 (Sahlb.) (occurs occasionally), and the leaf beetles *Chrysolina septentrionalis* (Men.)
20 (common in the large Tempest Lake sample and rare in other samples), *C. basilaris* Say (a
21 single specimen from the Tempest Lake site), and *Phaedon oviformis* LeC. (a single specimen
22 from the Eh'cho Lake site). Arctic species are represented by the leaf beetle *Chrysolina*
23 *subsulcata* Mannh., which is numerous in the large Tempest Lake sample.

24 The shrubs group is poorly represented in these faunas. We only found single

specimens of the willow weevils *Lepyrus nordenskioeldi* Faust and *L. gemellus* Kirby. Other members of this group include the leaf beetles *Chrysomela* cf. *crotchii* Brown, and *Chrysomela* sp.

Likewise the plant litter group is poorly represented. We only found a few specimens of the rove beetle genus *Olophrum* sp. from the Nugnugalukluk River site, and we found the rove beetle *Eucnecosum brachypterum* (Grav.) in samples from Lake Rhonda and the Nugnugaluktuk River.

Specimens from the Riparian and Aquatic group are limited to the Nugnugaluktuk River samples. Single specimens of truly aquatic insects (one water beetle and one chironomid midge larva) have been recovered from the Eh'cho site, but three water beetle species and numerous caddisfly larvae were recovered from the Nugnugaluktuk River site. Adult water beetles are known to leave the water and fly to other water bodies, while caddisfly larvae remain in the water until they become winged adults. This evidence suggests that the buried surface at the Nugnugaluktuk site was aquatic in nature, probably a system of shallow streams with sandy bottoms, as preferred by the caddis larva of *Molanna* sp. and was likewise suitable for some caddis larvae in the family Limnephilidae. Other than at this site, there are almost no aquatic insects in our fossil records from this region.

It seems likely that all other samples represent terrestrial surfaces that were buried by the tephra. Further evidence supporting this hypothesis comes from the presence of fossil leafhoppers (Cicadellidae) in our samples. This group is uncommon in modern tundra communities; their presence in our fossil assemblages is most likely linked to grassy steppe-tundra vegetation. Interestingly, Matthews (1974) found large numbers (149 individuals) of the Cicadellid species *Hardya youngi* in his sample S-1 from Cape Deceit, about 50 km southeast of Tempest Lake on the northern coast of the Seward Peninsula. This assemblage is

1 also thought to be of LGM age.

3 **Discussion**

4 The insect assemblages from our study sites are generally indicative of dry, cold
5 steppe-tundra environments. We conclude that this was the nature of the landscape buried by
6 the tephra about 21,600 years ago. The composition of our fossil assemblages is unlike any
7 modern insect communities. More specifically, the proportion of ecological groups found in
8 our fossil assemblages could not be found in any modern fauna. First of all, the combination
9 of steppe-tundra and arctic groups does not occur today, even though it typified large regions
10 of steppe-tundra during the Pleistocene. Some insects, for instance the weevils *Coniocleonus*
11 *confusus* and *C. parshus*, now live far south of the Seward Peninsula.

12 Our unidentified specimens of *Morychus* may represent an extinct steppe-tundra pill
13 beetle. The fossil *Morychus* from the Seward Peninsula apparently belongs to the same
14 species as the *Morychus* specimens found in Pleistocene faunal assemblages from other sites
15 in Alaska and the Yukon. SK has examined fossil specimens in the collections of the
16 Geological Survey of Canada (originally collected by John Mattews and Alice Telka from
17 Alaskan and Yukon fossil localities), in addition to fossils she collected from the North Slope
18 of Alaska and from five sites along the Yukon River. There is no doubt that they all belong to
19 the same species, but no match has been found among the modern *Morychus* species of North
20 America or Asia. The closest relative of this fossil *Morychus* is the Western Beringian
21 species, *M. viridis*, which played a similar ecological role in Siberian Pleistocene faunas. The
22 fossil American *Morychus* species differs from all modern North American *Morychus*
23 (including the apparently close relatives, *M. aeneolus* (LeC.) and *M. oblongus* (LeC.)) by its
24 size, body shape, and wing development. It differs from the Siberian *Morychus viridis*

1 Kuzmina et Korotyaev by its wing development and the shape of the elytral shoulder.
2 *Morychus viridis* is a short-winged form (wing shorter than elytron) with a flattened shoulder
3 and hind angles of the pronotum (Berman and Zhigulskaja, 1989). The American fossil
4 *Morychus* has a less-flatted elytral shoulder with a track of tubercles on the underside which
5 indicates a better-developed wing. The Tempest Lake fauna contains a well preserved
6 *Morychus* elytron with a preserved wing that is the same length as the elytron (Figure 2).

7 The ecology of *Morychus viridis* is well studied (Berman, 1990; Berman et al.,
8 2001a). It is found in specific habitats in northeast Asia today, where the soil is very dry and
9 remains free from winter snow cover. It is associated with the dry-adapted sedge *Carex*
10 *argunensis* Turcz., and lives where this sedge forms a dense sod. Its larvae feed on the moss
11 *Polytrichum piliferum* Hedwig that grows in sparse patches of sedge clumps. At the
12 northernmost extent of its modern range on Wrangel Island, it lives in similar habitats with
13 other species of xerophilous sedges (O. Khruleva, pers. comm.). We envision a similar role in
14 the ancient steppe-tundra ecosystem for the unidentified species of American *Morychus* found
15 in Eastern Beringian fossil assemblages. It probably lived on patches of dry soil with thin
16 moss cover, surrounded by *Kobresia* sedge plants. *Kobresia myosuroides* (false elk-sedge)
17 dominated the ground cover at all of the Seward Peninsula sites buried by the LGM tephra
18 (Goetcheus & Birks, 2001).

19 The abundance of the weevil *Lepidophorus lineaticollis* in our samples is evidently
20 linked with the ancient steppe-tundra environment, but this species is also quite common
21 today in open, dry, warm patches in the tundra, such as south-facing slopes, and on sandy soil
22 with thin moss cover. It has also been found in the boreal forests of Alaska and the Yukon, in
23 patches of open ground with scattered vegetation, on patches of steppe, and on sandy river
24 banks far back from the water's edge. According to Anderson (1997) it has also been found

1 on moist tundra and under alder leaf litter. Nevertheless, despite its variable ecological
2 preferences, we consider this to be an indicator of Pleistocene steppe-tundra environment, as
3 did Matthews (1982, 1983). Indeed, dominance of *Lepidophorus lineaticollis* in many of our
4 fossil assemblages could be explained by the existence of dry steppe-tundra conditions where
5 soils were warm in summer. An investigation of the habitat preferences of *Lepidophorus*
6 *lineaticollis* shows the number of beetles increases dramatically with elevation in the Kluane
7 Lake region of the southern Yukon Territory. Here the forest zone gives way to mountain
8 steppe at an elevation of 1400 m above sea level, and the abundance of this weevil sharply
9 increased (up to 3-4 times) just in this transition zone (Berman and Alfimov, 2000). Annual
10 soil degree days (SDD) in the mountain steppe zone vary from 1040 to 2380 C°/day, which
11 corresponds to the variation between shrub tundra and the relict steppe in the upper Kolyma
12 River basin in northeastern Siberia. This latter region is a modern refugium for thermophilous
13 insect species that formed part of the Beringian steppe-tundra community during the
14 Pleistocene (Berman et al, 2001a).

15 Mesic tundra beetles may seem out of place in an LGM steppe-tundra environment,
16 but no Beringian landscape was completely covered by one kind of vegetation (Schweger,
17 1982; Yurtsev, 2001). Topographic diversity leads to mosaics in soil moisture and vegetation
18 cover. Apparently the mesic tundra fauna of Eastern Beringia was able to exploit the damp
19 patches of the northern Seward Peninsula, even during the cold, dry interval of the LGM.
20 *Pterostichus (Cryobius)* spp. are common inhabitants of modern mesic tundra in Alaska and
21 the Yukon (Ball, 1963; Lindroth, 1963). These beetles are typically found under mosses,
22 along river banks, and under deciduous leaf litter, but some species are also occasionally
23 found in rather dry habitats. These typical tundra beetles like to warm themselves on dry
24 patches of ground. On the Pleistocene steppe-tundra, they might have lived in topographic

1 depressions where increased moisture would have supported more dense vegetation cover,
2 such as mosses, shrub birch and willows.

3 Another mesic tundra species, the rove beetle *Holoboreaphilus nordenskioeldi*, is one
4 of the most hygrophilous species in our fossil assemblages. This species prefers wet, often
5 boggy habitats in tundra and the northern edge of boreal forest (Campbell, 1978). In a steppe-
6 tundra landscape it could have lived in small boggy patches or frost cracks.

7 *Tachinus brevipennis* and *Chrysolina septentrionalis* are as common today on the
8 Alaskan arctic tundra as they were in Pleistocene steppe-tundra communities. Both species
9 are highly cold adapted, and widely distributed on the modern arctic tundra. Only single
10 specimens of *Tachinus brevipennis* were found in most of our fossil assemblages. Numerous
11 specimens of *Chrysolina septentrionalis* were recovered from the large sample from Tempest
12 Lake, and single specimens were recovered from Eh'cho Lake samples. This paucity is
13 probably due to taphonomic bias in the samples. *Chrysolina septentrionalis* is a large, heavy-
14 bodied beetle, and it might not have been found in small samples because of its size. This
15 species feeds on Brassicaceae which are well represented (Brassicaceae undifferentiated,
16 *Draba* sp., *Eutrema edwardsii* R. Br.) in the buried soil plant list (Goetcheus and Birks,
17 2001).

18 Shrub-associated insects are quite rare in our fossil assemblages. All of the species we
19 identified feed on willows. We might have expected greater numbers of these insects in our
20 samples, because shrub willow was very likely part of the steppe-tundra vegetation mosaic,
21 growing near water bodies or in depressions (Guthrie, 1990). However, during the LGM,
22 Seward Peninsula willows were represented mostly by small dwarf shrubs such as *Salix*
23 *arctica* (Goetcheus and Birks, 2001). This prostrate willow would hardly be a good host plant
24 for the willow weevils of the genus *Lepyrus* or for the willow feeding leaf beetles of the

1 genus *Chrysomela*. The presence of these beetles in our fossil assemblages suggests that at
2 least some medium-sized willow shrubs were part of the northern Seward Peninsula LGM
3 vegetation. Today the leaf beetle *Chrysolina subsulcata* lives only in the northern parts of the
4 Arctic tundra, including polar desert. It was also a common member of the Pleistocene
5 steppe-tundra community. The remarkable numbers of specimens of this species in the
6 Tempest Lake fauna suggests quite cold conditions. We also found another species in this
7 genus: *Chrysolina septentrionis*. The closest relative of *C. septentrionalis* is *C. tundralis*
8 Jacobson (Bienkowski, 2004). The principal modern range of the latter species is in northern
9 Siberia, mostly on the tundra, but individual specimens have been collected from steppe
10 regions much farther south, such as the Lipetsk region south of Moscow, about 53° N.

11 The proportion of different ecological groups (Figure 3), as reconstructed from the
12 insect data, is quite similar to the reconstructions based on plant macrofossil evidence
13 (Goetcheus and Birks, 2001). The botanical evidence also indicates an LGM environment
14 dominated by steppe-tundra vegetation with sedges, grasses and herbs, interspersed with open
15 ground with thin moss cover. The wide distribution of dry tundra vegetation during the LGM
16 on the loess soils of plains may have been fostered by a climatic regime featuring low
17 humidity and enhanced evaporation. Cold steppe vegetation, dominated by xerophilous
18 sedges including *Kobresia*, herbs and thin moss cover, exists only in relict patches today,
19 even though it was typical in the Beringian Pleistocene. For instance, it occurs in the cold,
20 windswept alpine tundra of the Rocky Mountains. This kind of vegetation requires low
21 humidity, high levels of summer warming, and little or no snow cover in winter. Strong winds
22 may have enhanced soil evaporation. Active loess deposition may also have enhanced soil
23 dryness. Today, relict patches of steppe grow mostly on detrital soils, but in the Pleistocene it
24 was widely distributed on loessic soil as well. Although mesic and moist tundra vegetation

1 dominates the Seward Peninsula today, these communities played a secondary role during the
2 LGM. The paleobotanical reconstruction confirms the presence of dwarf shrubs, herbs and
3 thin moss cover.

4 During the LGM, most of the landscape of the northern Seward Peninsula was
5 relatively open ground with small herbs and arctic willows. The insect fauna of this habitat
6 lives today in the high arctic (arctic tundra is characterized by more-or-less open ground);
7 these species are probably better adapted to live on dry steppe-tundra than on modern moist
8 tundra with thick moss cover.

9 The main feature of the lifestyle of cold adapted Arctic insects is the prolongation of
10 larval development for several years (Chernov, 1978). This allows them to build up a store of
11 chemical energy to fuel their eventual metamorphosis. The short growing season in the Arctic
12 makes it essential for Arctic beetles to find patches of open soil on which to warm
13 themselves. This behavior is quite difficult to achieve in a carpet of wet mosses.

14 In our view, the modern insect communities of northeast Asia and northwestern North
15 America represent new combinations of species that came together after the collapse of the
16 steppe-tundra ecosystem. Hence the modern ranges of species previously found together on
17 the steppe-tundra do not overlap today, but they could do again, if the steppe-tundra were to
18 reform in another glacial interval. This has probably happened repeatedly in the past.

19 Components of the steppe-tundra beetle fauna were living at Cape Deceit during at least the
20 last 400,000 yr (Matthews, 1974). These taxa include *Lepidophorus lineaticollis* and
21 *Morychus*. Also, Matthews (1974) found the weevil *Vitavitus thulius* Kissinger in
22 assemblages from the Cape Deceit Formation, dating approximately to 1.8 mya. This weevil
23 lives today on dry tundra in the Yukon, and in steppe environments farther south (Anderson,
24 1997). While this species was not recovered from our LGM-age samples, it has been found in

1 Middle Pleistocene faunal assemblages from the Alaskan interior (Elias et al., unpublished
2 data), and from the Late Pliocene fauna at the Lost Chicken site in east-central Alaska
3 (Matthews and Telka, 1997).

4 MCR temperature reconstructions

5 The beetle faunas that lived in the study region at the time when the Devil Mountain
6 tephra buried the landscape are indicative of climatic conditions apparently somewhat colder
7 than today. Our estimate of the mean July temperature (TMAX), based on the mutual climatic
8 range of the predators and scavengers living there at that time, is 7.5-9.5°C. The modern
9 TMAX in this region is unknown, because there are no meteorological stations nearby. The
10 closest long-term meteorological station is at Kotzebue, which lies about 0° 25' north of the
11 study sites. TMAX at Kotzebue is 12.6°C, which is about 3-5°C warmer than the
12 reconstructed LGM TMAX for the study region. However, more short-term climate data are
13 available for Wales, Alaska, which lies south west of our study region on the Bering Sea
14 coast of the Seward Peninsula. Modern TMAX at Wales is only 8.4°C. In comparison with
15 the modern climate at Wales, Alaska, our MCR estimate of TMAX during the LGM straddles
16 the modern value by about 1°C on either side.

17 Our estimate of the mean temperature of the coldest month of the year (TMIN) is -32
18 to -24.5°C. Modern TMIN at Kotzebue is -19.7°C, but as discussed in Elias et al. (1999), it is
19 inappropriate to compare TMIN estimates for regions which are now situated along the
20 Alaskan coastline with glacial-age TMIN values for these regions, because the Bering Land
21 Bridge was exposed at that time, so the maritime climatic effects of today did not affect the
22 study region during the LGM, when it was in the middle of a very large continental region.

23 The only other LGM beetle fauna from Eastern Beringia comes from the Colorado
24 Creek site, in southwestern Alaska (Elias, 2001). This site is dated at approximately 18,250

cal yr BP. Here, the TMAX estimate was 11.5-12.5°C, and the TMIN estimate was -21 to -19°C. The TMAX estimate is 2.3-3.3°C colder than the modern value, and the TMIN estimate is 2.1-1.6°C warmer than today. The LGM temperature reconstructions for these two regions of western Alaska suggest that regional temperatures were not radically different from today during the LGM. The main features of regional LGM climate that would distinguish it from the modern climate were thus likely to be decreased precipitation, lower relative humidity, lower snow cover and perhaps increased wind speeds. These were the climatic factors that fostered the steppe-tundra ecosystem.

The LGM insect fauna from our study region has both similarities and differences from other Late Pleistocene insect faunas in Eastern and Western Beringia. Late Wisconsinan insect faunas from the Titaluk River (North Slope of Alaska), Old Crow Basin (Northern Yukon), and some additional sites in Yukon Territory, aged from 32 to 13 ka BP are dominated mostly by xerophilous beetles living in treeless landscapes. The dominant species are the weevil *Lepidophorus lineaticollis* and the pill beetle *Morychus* sp. (Matthews and Telka, 1997). Some weevils of the genus *Coniocleonus* (listed as *Stephanocleonus* in Matthews and Telka, 1997) were also present. The arctic leaf beetle *Chrysolina subsulcata*, found in the Seward Peninsula samples, was absent from these other sites. This could be due, in part, to a lack of specific identifications of *Chrysolina* specimens by other workers. Matthews and Telka's (1997) list simply shows '*Chrysolina* spp.' In any case, it does not appear that *Chrysolina subsulcata* was an important species in other Late Wisconsinan assemblages.

Beetle faunas from the LGM in Western Beringia have been studied in several areas (Fig. 4): in the Lena Delta (Bykovsky Peninsula, Sher et al., 2005), on the Kolyma Lowland (Alyoshkina Zaimka, Kiselyov, 1981) and on the south of the Chukotka Peninsula (Kuzmina

1 and Sher, unpublished). The latter site is situated along the Main River, at 64° 35'N, a little
2 south of our study sites on the Seward Peninsula. The insect fauna dated from about the LGM
3 is characterized by high percentages of arctic insects (up to 41%), fewer numbers of dry
4 tundra species, and an absence of the steppe group. The earlier and later insect assemblages
5 are more similar in ecological structure to our Seward Peninsula faunas: the dry tundra group
6 dominates, the arctic insect component is not very significant, but the number of steppe-
7 tundra indicators is lower in Chukotka. Despite this ecological similarity, the species
8 compositions are different. There are no *Lepidophorus* remains in the Chukotka samples; the
9 species of *Morychus* pill beetle is different; the arctic group is represented by the weevil
10 *Isochnus arcticus* (Kor.), which is absent from Seward Peninsula assemblages. However, the
11 two faunas do share some species in common, namely *Amara (Curtonotus) alpina* (Payk.),
12 *Stereocerus haematopus*, and *Lepyrus nordenskioeldi*.

13 The Bykovsky section (71° 53' N) is situated far north of both the Chukotka and
14 Seward Peninsula sites. The LGM insect fauna from Bykovsky is completely dominated by
15 arctic insects, such as *Isochnus arcticus*, while other groups are only represented by single
16 individuals. Pre-LGM assemblages are dominated by the mesic tundra group, while post-
17 LGM assemblages are dominated by steppe insects. Thus, the northern site shows a
18 significantly stronger influence of cold climate during the LGM and its environmental history
19 is not fully analogous to the more southerly sites on either side of the land bridge.

20 The difference between the Seward Peninsula and Bykovsky faunas can be explained
21 by the northern position of the latter. More southern and inland West Beringian sites, such as
22 Alyoshkina Zaimka in the lower course of the Kolyma, show much more xerophilic
23 (“steppic”) insect assemblages than the Seward Peninsula LGM fauna. The lower part of the
24 Alyoshkina sequence (sample AZ-102) is dated about 16-17 ka (Alfimov et al., 2003), so it is

probably slightly younger than the peak-LGM Seward Peninsula assemblage, but it definitely pre-dates the Bykovskiy post-LGM peak of steppe insects. The dominance of steppe insects in the AZ-102 assemblage can be clearly seen in Fig. 4; moreover, unlike the fauna from the Seward Peninsula, this group includes species of true Asiatic plain and mountain steppe, such as the weevils *Stephanocleonus* spp., the leaf beetles *Chrysolina aeruginosa* (Fald.) and *C. perforate* (Geb.), the ground beetle *Curtonotus (Amara) fodinae* Mannh., and others.

The fossil insect faunas from the Seward Peninsula offer some unique insights into the ecosystems of central Beringia during the LGM. Presumably nearly all of the specimens identified from our fossil assemblages died on the same day, providing a detailed snapshot of local environments, ranging from aquatic to upland habitats. The reconstruction discussed here is therefore unique among fossil insect reconstructions, which are usually based on samples that are 2.5-5 cm thick, representing accumulations of organic detritus spanning decades or even centuries of time. Our insect evidence, combined with the plant macrofossil evidence, indicates a productive ecosystem, dominated by dry-adapted sedges that would have provided suitable grazing for herds of large mammals. The condition of buried plant stems at the Tempest Lake (2003) site (fig. 1, f) may offer indirect evidence of intense grazing of local plant cover during the LGM. The former abundance and diversity of large grazing mammals in this area has been repeatedly demonstrated (Guthrie, 1990, 2001).

Conclusions

This research contributes to the decades of discussions between the Russian and North American schools of Quaternary paleoecology. The main controversy was that Russians believed that most of the Pleistocene environments, and the LGM ones in particular, have no complete modern analogues, thus supporting extinct communities (Vangengeim, 1977;

1 Gitterman, 1985; Yurtsev, 1981; Sher, 1997). Most North American colleagues insisted that
2 the Late Pleistocene plant communities were just a pauperized version of modern arctic
3 vegetation (e.g., Ritchie and Cwynar, 1982; Colinvaux, 1996). The study of the Kitluk
4 Paleosol – a live soil surface buried under the thick volcanic ash during the LGM – has
5 demonstrated for the first time that the character of plant associations of that time can hardly
6 be found in the modern Arctic (Goetcheus and Birks, 2001).

7 Analysis of fossil insects from the Tempest Lake site and accompanying sites has led
8 us to the conclusion that the beetle fauna found there has no complete modern analogues in
9 Alaska, or Yukon, or elsewhere. It raised, however, another question – were the Alaskan
10 beetle assemblages, interpreted as steppe-tundra ones, similar to the classic Siberian tundra-
11 steppe? Our research has shown that they were ecologically alike to some degree. Both
12 showed the combination of tundra beetles (among which dry tundra habitat species prevailed,
13 but with the admixture of high Arctic species) with relatively more thermophilic beetles,
14 currently living farther south. Both reflected the general mosaic of habitats – from dry, open
15 sites with steppe-like vegetation to wetter sites where the vegetation was more like what is
16 found today on the Seward Peninsula.

17 The taxonomic composition of ecologically similar beetle assemblages was, however,
18 quite different. Practically none of Siberian true steppe weevils, ground and leaf beetles were
19 found in the Seward Peninsula assemblages, and even the moss-feeding pill beetle
20 (*Morychus*) was represented by different species. The considerable differences between the
21 modern insect faunas of Western and Eastern Beringia, (and also the differences in
22 Pleistocene faunas) have recently been discussed in detail by Berman et al. (2001a). We have
23 now been able to demonstrate this phenomenon by comparison of more-or-less synchronous
24 fossil assemblages of LGM age. It remains unclear why invertebrates, including many beetle

species, appear to have been less capable of crossing the Bering Land Bridge than were plants and mammals.

The suggestions that the bridge itself played a role in filtering out xerophilic and relatively thermophilic animals because of its higher humidity (Elias et al., 1996), or that it formed a sort of “mesic buckle” in the Holarctic tundra-steppe belt (Guthrie, 2001) have been discussed in two papers (Berman et al., 2001a, 2001b). They have shown that some mesophilic and cold-adapted insects and other invertebrates (e.g., widely distributed earthworms) were also unable to cross the land bridge.

Evidently, this problem does not have one simple explanation. In some cases, we are most probably dealing with a kind of vicariance. For example, weevils feeding on sage (*Artemisia*) are represented in Alaska and Siberia by different genera – might competitive exclusion be the explanation? Also, what do we know of the ecology and behaviour of the Alaskan Pleistocene pill beetle *Morychus* sp. (most probably an extinct species, see above) ? Its role in the biological communities which existed in rigorous environments like the Kitluk buried soil is so similar to the role of *M. viridis* in Siberian assemblages that it begs the question: could the Alaskan species have prevented *M. viridis* from dispersing to Alaska, because it occupied the niche of the former, even though it was morphologically different? Evidently, this and similar scenarios are possible, but we have drawn the following conclusions: 1) the steppe-tundra fauna definitely arose well before the LGM; 2) this fauna had deep historical roots in the different insect faunas of Eurasia and North America; 3) unravelling the steppe-tundra faunal story requires much deeper knowledge of their evolution and environmental history than we currently have.

This work revealed one more interesting aspect – the appreciable differences between roughly contemporaneous fossil insect assemblages (LGM) in the different sectors of

1 Beringia: northeastern Siberia and western Alaska. Although we cannot be sure of their
2 precise synchronicity along the more than 50° longitude transect (about 2,500 km long), it
3 should also be noted that most of the Siberian assemblages came from continuous sections,
4 covering many thousands of years and yielding sequences of fossil insect assemblages of
5 various ages. Although this issue deserves a separate analysis, we can preliminarily state the
6 following: the westernmost and the northernmost assemblages in the Lena Delta (Bykovsky)
7 during the LGM show an important decrease in steppe species, replaced by arctic beetles;
8 however, they still included single fossils of some relatively thermophilic species, such as
9 *Phaedon armoraciae* (L.), which, when MCR analysis is applied, shows that LGM summer
10 temperatures were not lower than today (Sher et al., 2002). The post-LGM and early MIS-3
11 beetle assemblages from this region had a much more pronounced steppe component than
12 LGM assemblages, despite the high latitude of the site, which we explain by the effect of
13 high continentality.

14 To a much greater degree, this effect manifested itself in the Kolyma Lowland, which
15 is supposed to have historically been the area of the most pronounced steppe component in
16 the tundra-steppe insect assemblages (Kiselyov, 1981; Kuzmina, 2001). The Kolyma
17 assemblages had a relatively high proportion of steppe and tundra-steppe species during the
18 late LGM.

19 Surprisingly, the percentage of steppe species drops almost to zero in the South
20 Chukotka insect assemblages, during both the LGM and pre-LGM intervals. Although the
21 description of this sequence is still in preparation, it is evident that the South Chukotkan Late
22 Pleistocene assemblages are markedly different from the Ayon Island assemblages (north-
23 central Chukotka), where the percentage of true steppe insects reached about 20% (Kiselyov,
24 1981; QUINSIB, 2005). The reason for this discrepancy is still being discussed, but if steppe

species did not reach this region, how could they disperse to Alaska? This fact rather favours the climatic explanation of the observed differences between the beetle assemblages in Chukotka and Alaska.

Finally, the LGM Seward Peninsula fauna was taxonomically very different from all the published Western Beringian (Siberian) assemblages. The s-t (steppe-tundra) group here has no species in common with the Siberian assemblages, and the most prominent member of the Arctic group in Siberia, *Isochnus arcticus*, is not found here, although currently this beetle lives in Arctic Canada.

This unique 2,500 km-long transect of more-or-less synchronous insect assemblages merits further study. The non-analogue community of beetles recovered from under the 21 ka old volcanic ash represents the Alaskan version of a steppe-tundra beetle assemblage, quite different from the synchronous and ecologically more- or-less similar Siberian assemblages. The reasons for these differences are shrouded in a complex biological history, yet to be understood.

Acknowledgments

The field research was supported by the National Parks Service (USA). We thank RFBR grants 04-04-48770 (AS and SK) and 07-04-01612 (AS) for the support of this study. This research was supported by a grant to Elias from the Leverhulme Foundation, F/07 537T. We thank the two anonymous reviewers for their many helpful comments.

References cited

Alfimov, A.V., Berman, D.I., Sher, A.V., 2003. Tundra-steppe insect assemblages and reconstruction of Late Pleistocene climate in the lower reaches of the Kolyma River.

- Zoologicheskii Zhurnal, 82, 281-300 (In Russian) – in English translation –
Entomological Review c/c of Entomologicheskoe obozrenie, Scripta Technica 83, 1152-
1173.
- Anderson R. S., 1987. Systematics, phylogeny and biogeography of New World weevils
traditionally of the tribe Cleonini (Coleoptera: Curculionidae; Cleoninae). Quaestiones
Entomologicae 23, 431-709.
- Anderson R. S., 1989. New synonymy in North American *Stephanocleonus* Motschulsky
(Coleoptera: Curculionidae). Coleopterists Bulletin 43, 93.
- Anderson, R.S. 1997. Weevils (Coleoptera: Curculionoidea, excluding Scolytinae and
Platypodinae) of the Yukon. In Danks, H. V., Downes, J. A. (Eds.), Insects of the Yukon.
Biological Survey of Canada (Terrestrial Arthropods), Ottawa, pp. 523-562.
- Atkinson, T.C., Briffa, K.R., Coope, G.R., Joachim, M., Perry, D., 1986. Climatic calibration
of coleopteran data. In Berglund, B. E. (Ed.), Handbook of Holocene Palaeoecology and
Palaeohydrology. John Wiley & Sons, New York, pp. 851-858.
- Atkinson, T. C., Briffa, K. R., Coope, G. R. 1987 Seasonal temperature in Britain during the
past 22 000 years, reconstructed using beetle remains. Nature 325, 587-592.
- Ball, G. E., 1963: The distribution of the species of the subgenus *Cryobius* (Coleoptera,
Carabidae, *Pterostichus*) with special reference to the Bering Land Bridge and
Pleistocene refugia. In: Gressitt, J. L. (Ed.), Pacific Basin Biogeography-- A Symposium.
Tenth Pacific Science Congress, Honolulu, Hawaii, 1961. Bishop Museum Press,
Honolulu, Hawaii, pp. 133-151.
- Begét, J. E., Hopkins, D. M., Charron, S. D., 1996. The largest known maars on Earth,
Seward Peninsula, northwest Alaska. Arctic 49, 62-69.
- Begét, J. E., Mann, D. 1992. Caldera formation by unusually large phreatomagmatic

eruptions through permafrost in Arctic Alaska. Eos 73, 6361.

Berman, D.I. 1990. Ecology of *Morychus viridis* (Coleoptera, Byrrhidae), a moss beetle from Pleistocene deposits in the northeastern USSR. In: Kotlyakov V., Sokolov V., Eds. Arctic Research, Advances and Prospects, Part 2. Nauka Press, Moscow, pp. 281-287.

Berman, D.I., Alfimov, A.V. 2000. Is the weevil, *Lepidophorus lineaticollis*, an indicator of Pleistocene steppe tundra environments ? Quaternary Entomology Dispatch 24, 10-12.

Berman, D. I., Alfimov, A.V., Mazhitova, G. G., Grishkan I. B., Yurtsev, B. A., 2001a. Cold steppe in north-eastern Asia. Dal'nauka, Vladivostok, 183. (in Russian)

Berman, D. I., Korotyaev, B. A. Alfimov, A. V. 2001b. Contribution to the weevil fauna (Coleoptera: Apionidae, Curculionidae) of the mountain steppes in the Yukon Territory, Canada, with reference to the Pleistocene history of Beringia. Entomological Review c/c of Entomologicheskoe obozrenie, Scripta Technica, 81, 993-998.

Berman D.I., Zhigul'skaja Z.A. 1989. On the differences between the byrrhid beetles *Morychus aeneus* F. and *M. viridis* Kuzm. et Korot. (Coleoptera, Byrrhidae) and description of their larvae. Revue d'Entomologie de l'URSS. 65, 612- 618 (in Russian).

Bienkowski, A.O., 2004. A review of the subgenus *Arctolina* Kontkanen, 1959 of the genus *Chrysolina* Motschulsky, 1860 (Coleoptera: Chrysomelidae: Chrysomelinae). Genus, 15, 187-233.

Campbell, J. M., 1978: A revision of the North American Omaliinae (Coleoptera: Staphylinidae). 1. The genera *Haida* Keen, *Pseudohaida* Hatch, and *Eudectoides* New Genus. 2. The Tribe Coryphiini. Memoirs of the Entomological Society of Canada 106, 87 pp.

Chernov, Yu.I., 1978. Structure of animal populations in the Subarctic. Nauka Press, Moscow. (in Russian).

- Colinvaux, P., 1996. Low-down on a land bridge. *Nature* 382, 21-23.
- Elias, S. A., 1994. Quaternary insects and their environments. Smithsonian Institution Press, Washington, D. C.
- Elias, S. A., 2000. Late Pleistocene climates of Beringia, based on fossil beetle analysis. *Quaternary Research* 53, 229-235
- Elias, S. A., 2001. Mutual Climatic Range reconstructions of seasonal temperatures based on late Pleistocene fossil beetle assemblages in Eastern Beringia. *Quaternary Science Reviews* 20, 77-91.
- Elias, S.A., Short, S.K., Nelson, C.H., Birks, H.H. 1996. Life and times of the Bering land bridge. *Nature* 382, 60-63.
- Elias, S. A., Andrews, J. T., Anderson, K. H., 1999. New insights on the climatic constraints on the beetle fauna of coastal Alaska derived from the mutual climatic range method of paleoclimate reconstruction. *Arctic, Antarctic, and Alpine Research* 31, 94-98.
- Giterman, R.E. 1985. History of vegetation in the North-East USSR during the Pliocene and Pleistocene. *Trudy Geologicheskogo instituta AN SSSR* 380, 1-96 (In Russian).
- Goetcheus, V. G., 2001. A window to the past: macrofossil remains from an 18,000 year old buried surface, Seward Peninsula, Alaska. Unpublished MSc thesis, University of Alaska, Fairbanks, 176 pp.
- Goetcheus, V. G., Birks, H. H., 2001. Full-glacial upland tundra vegetation preserved under tephra in the Beringia National Park, Seward Peninsula, Alaska. *Quaternary Science Reviews* 20, 135-147.
- Goetcheus, V. G., Hopkins, D. M., Edwards, M. E., Mann, D. H., 1994. Window on the Bering Land Bridge: A 17,000 yr BP paleosurface on the Seward Peninsula, Alaska. *Current Research in the Pleistocene* 11, 131-132.

- Guthrie, R. D., 1990. Frozen Fauna of the Mammoth Steppe: The Story of Blue Babe. University of Chicago Press, Chicago.
- Guthrie, R. D., 2001. Origin and causes of the mammoth steppe: a story of cloud cover, woolly mammal tooth pits, buckles, and inside-out Beringia. Quaternary Science Reviews 20, 1-3, 549-574
- Höfle, C., Ping, C.-L., 1996. Properties and soil development of late-Pleistocene paleosols from Seward Peninsula, northwest Alaska. Geoderma 71, 219-243.
- Höfle, C., Edwards, M. E., Hopkins, D. M., Mann, D. H., Ping, C.-L., 2000. The full-glacial environment of the northern Seward Peninsula, Alaska, reconstructed from the 21,500-year-old Kitluk paleosol. Quaternary Research 53, 143-153.
- Hopkins, D. M. 1988. The Espenberg Maars: A record of explosive volcanic activity in the Devil Mountain-Cape Espenberg area, Seward Peninsula, Alaska. In: Schaaf, J. (Ed.), The Bering Land Bridge: An Archeological Survey. U.S. National Park Service, Nome, Alaska, pp. 188–247.
- Johnson, P. J., 1985. *Morychus* Erichson, a senior synonym of *Byrrhobolus* Fiori (Coleoptera: Byrrhidae). Coleopterists Bulletin 39, 197–199.
- Kiselyov, S. V. 1973. A Pleistocene beetles of Zauralie. Palaeontology Journal 4, 70-73.
- Kiselyov, S. V. 1981. Late Cenozoic Coleoptera of North-East Siberia. Nauka Press, Moscow. (In Russian)
- Kuzmina, S.A. 2001. Quaternary insects of the Coastal Lowlands of Yakutia. PhD Thesis in Biology, Paleontological Institute of the Russian Academy of Sciences, Moscow, 481 pp.
- Kuzmina, S., Korotyaev, B., 1987. New species of the pill beetle genus *Morychus* Er. (Coleoptera, Byrrhidae) from the North-West of the USSR. Entomological Review 66, 342-344 (in Russian).

- 1
2 Kuzmina S., Sher A. 2006. Some features of the Holocene insect faunas of northeastern
3 Siberia. *Quaternary Science Reviews* 25, 1790-1820.
- 4 Lindroth, C. H., 1963: The ground beetles of Canada and Alaska, part 3. *Opuscula*
5 *Entomologica Supplement* 24, 201-408.
- 6 Makarova, O. L., Bieńkowski, A. O., Bulavintsev, V. I., Sokolov, A. V., 2007. Beetles
7 (Coleoptera) in polar deserts of the Severnaya Zemlya Archipelago. *Entomological*
8 *Review* 87, 1142-1154.
- 9 Matthews, J. V., Jr., 1974. Quaternary Environments at Cape Deceit (Seward Peninsula,
10 Alaska): Evolution of a Tundra Ecosystem *Geological Society of America Bulletin* 85,
11 1353-1384.
- 12 Matthews, J. V., Jr., 1982. East Beringia during Late Wisconsin time: a review of the biotic
13 evidence. In Hopkins, D. M., Matthews, J. V., Jr., Schweger, C. E., Young, S. (Eds.),
14 *Paleoecology of Beringia*. Academic Press, New York, pp. 127-150.
- 15 Matthews, J. V., Jr., 1983. A method for comparison of northern fossil insect assemblages.
16 *Géographie physique et Quaternaire* 37, 297-306.
- 17 Matthews, J. V., Jr., Telka, A., 1997. Insect fossils from the Yukon. In Danks, H. V.,
18 Downes, J. A. (Eds.), *Insects of the Yukon*. Biological Survey of Canada (Terrestrial
19 Arthropods), Ottawa, pp. 911-962.
- 20 Medvedev, L.N. 1968. Methods and prospects of usage of coleopterological analysis for the
21 study of Quaternary deposits and of the history of biogeocenoses formation. In: *Istoriya*
22 *razvitiya rastitel'nogo pokrova tsentral'nykh oblastey Evropeyskoy chasti SSSR v*
23 *antropogene*. Nauka Press, Moscow, pp.115-123 (In Russian).
- 24 Nelson, R. E., Carter, L. D., 1987. Paleoenvironmental analysis of insects and extralimital

- 1 *Populus* from an Early Holocene site on the Arctic Slope of Alaska, U.S.A. Arctic and
2 Alpine Research 19, 230-241.
- 3 Ritchie, J. C., Cwynar, L.C., 1982. The Late Quaternary vegetation of the North Yukon. In:
4 Hopkins, D. M., Matthews, J. V. Jr., Schweger, C. E., Young, S. B., Eds., Paleoecology
5 of Beringia. Academic Press, New York, pp. 113-126
- 6 Schweger, C. E., 1982. Late Pleistocene vegetation of Eastern Beringia: pollen analysis of
7 dated alluvium. In: Hopkins, D. M., Matthews, J. V. Jr., Schweger, C. E., Young, S. B.,
8 Eds., Paleoecology of Beringia. Academic Press, New York, pp. 95-112.
- 9 Sher, A., 1997. Beringida: land, sea, and the evolution of cryoxeric environments and faunas.
10 Beringian Paleoenvironments Workshop. Program and abstracts, Florissant, Colorado,
11 20-23 September 1997, 145-148.
- 12 Sher, A., Alfimov, A., Berman, D., Kuzmina, S. 2002. Attempted reconstruction of seasonal
13 temperature for the Late Pleistocene Arctic Lowlands of north-eastern Siberia based on
14 fossil insects. Sixth QUEEN Workshop, Spiez, Switzerland, 24-28 May 2002. Workshop
15 Abstracts, p. 50-51
- 16 Sher, A.V., Kuzmina, S.A., Kiselyov, S.V., Korotyaev, B.A., Alfimov, A.V., Berman, D.I.,
17 2006. QUINSIB—The Database on Quaternary Insects of North-Eastern Siberia
18 (Preliminary version 2, 02. 06).
- 19 Sher, A., Kuzmina, S. A., 2007. Beetle records: Late Pleistocene of northern Asia. In Elias, S.
20 A. (Ed.), Encyclopedia of Quaternary Science, Elsevier, Amsterdam, pp. 246-267.
- 21 Sher, A. V., Kuzmina, S. A., Kuznetsova, T. V., Sulerzhitsky, L. D., 2005. New insights into
22 the Weichselian environment and climate of the Eastern-Siberian Arctic, derived from
23 fossil insects, plants, and mammals. Quaternary Science Reviews 24, 533-569.
- 24 Vangengeim, E. A. 1977. Paleontological foundation of Anthropogene stratigraphy in

- 1 Northern Asia (by mammals). Nauka Press, Moscow, pp. 1-172
- 2 Walker, M. D., 1990. Vegetation and floristics of pingos, central arctic coastal plain, Alaska.
- 3 Dissertationes Botanicae 149, 1- 283.
- 4 Yurtsev, B. A. 1981. Relic steppe complexes in northeast Asia (problems of reconstruction of
- 5 cryoxerotic landscapes of Beringia). Nauka Press, Novosibirsk, pp. 1-168 (In Russian).
- 6 Yurtsev, B. A., 2001. The Pleistocene "tundra-steppe" and the productivity paradox: the
- 7 landscape approach. Quaternary Science Reviews 20, 165-174.

Figure Captions

Figure 1

A – Map of the study area (after Goetcheus and Birks, 2001); B –the Tempest Lake section, 2003; C – view of the buried surface; D – sampling; E – fossil sedge *in-situ*; F – fossil sedge. Photos by AS.

Figure 2

Fossil insects from the Large Tempest Lake sample

1-3: *Carabus truncaticollis*, 1 – head, 2 – pronotum, 3 – left elytron; 4-5: *Stereocerus haematopus*, 4 – pronotum, 5 – left elytron; 6 - *Micralymma brevilingue*, near-complete specimen; 7-11: *Morychus sp.*, 7 – head, 8 – pronotum, 9 – left elytron, 10 – underside of elytron showing remains of a wing, 11 – metathorax; 12 – *Curimopsis albonotata*, left elytron; 13 - *Chrysolina septentrionalis*, right elytron; 14 – 18: *Lepidophorus lineaticollis*, 14 – head, 15 to 18: partially articulated specimens; 19 - *Coniocleonus parshus*, head; 20 - *Sitona aquilonius*, pronotum; 21, 22 - *Mesotrichapion cyanitinctum*, whole body without head and pronotum; 23 - *Ceutorhynchus subpubescens*, right elytron; 24 - *Chiloxanthus sp.*, left elytron, 25 – fly pupa.

Figure 3

Ecological structure of large Tempest Lake sample and suggested environment of ecological groups: sh – shrubs, r&a – riparian and aquatic, ar –arctic, mt- mesic and wet tundra, s-t – steppe-tundra, dt – dry tundra.

1

2 Figure 4

3 Ecological structure comparison of the selected LGM faunas from East and West Beringia: s-t

4 – steppe tundra in East Beringia classification corresponded to sum of groups (st –steppe,

5 ms – meadow steppe, ss – hemicryophytous or “sedge” steppe and ks – xerophyllous

6 insects) in West Beringia; dt – dry tundra, the group ar – arctic insects is named in West

7 Beringia tt (insect of typical and arctic tundra)